I 29.88/3: T 22/SUPP.
Comprehensive Management and U

Clemson University
3 1604 019 570 805

PUBLIC DOCUMENTS
DEPOSITORY ITEM

FEB 24 1993

CLEMSON
LIBRARY

FEDERAL PUBLICATION

Comprehensive Management and Use Plan·Map Supplement

TRAIL OF TEARS NATIONAL HISTORIC TRAIL

Alabama • Arkansas • Georgia • Illinois • Kentucky • Missouri • North Carolina • Oklahoma • Tennessee

Recommended:

Joel V. Kussman — May 21, 1992
Manager, Central Team, Denver Service Center

Approved:

John E. Cook — June 11, 1992
Regional Director, Southwest Region

Concurred:

James W. Coleman, Jr. — April 13, 1992
Regional Director, Southeast Region

Don H. Castleberry — April 20, 1992
Regional Director, Midwest Region

Printed on Recycled Paper

Comprehensive Management and Use Plan
Map Supplement

September 1992

TRAIL OF TEARS NATIONAL HISTORIC TRAIL

Alabama • Arkansas • Georgia • Illinois • Kentucky
Missouri • North Carolina • Oklahoma • Tennessee

United States Department of the Interior • National Park Service • Denver Service Center

Cover painting *Leaving the Smokies*, by Donald Vann, full-blood Cherokee, © 1992 and published by Native American Images, P.O. Box 746, Austin, Texas 78767.

MAPS

	Map No.
Historic Routes	3
Northern Route	
Key Index & Historic Sites	1
Segment Maps	2–62
North Carolina	2–5
Georgia	6–10, 12–13
Alabama	11
Tennessee	13–27
Kentucky	27–33
Illinois	33–36
Missouri	37–56
Arkansas	57–61
Oklahoma	61–62
Water Route	
Key Index	63
Segment Maps	64–132
Tennessee	64–66, 77–89, 98, 100–108
Alabama	66–78
Mississippi	77, 108–115
Kentucky	88–99
Illinois	92–95
Missouri	94–101
Arkansas	102–132
Oklahoma	132
Hildebrand's Route	
Key Index	133
Segment Maps – Missouri	134–41
Taylor's Route	
Key Index	142
Segment Maps – Tennessee	143–47
Benge's Route	
Key Index	148
Segment Maps	149–98
Alabama	149–56
Tennessee	156–67
Kentucky	167–70
Missouri	169–81
Illinois	170
Arkansas	181–98
Bell's Route	
Key Index	199
Segment Maps	200–47
Tennessee	200–22
Arkansas	221–43
Oklahoma	243–47

Digitized by the Internet Archive
in 2012 with funding from
LYRASIS Members and Sloan Foundation

http://archive.org/details/comprehensiveman00supp

INTRODUCTION

Congress designated the Trail of Tears National Historic Trail in December 1987 (Public Law 100-192). In accordance with the National Trails System Act, the National Park Service has prepared an official set of trail maps for the *Comprehensive Management and Use Plan,* which are included in this *Map Supplement.*

The base maps were U.S. Geological Survey planimetric maps, 1:100,000 (scale of about 1" to 1.5 miles). The water route and the three principal overland routes, as well as variations, were mapped. Each section of maps is preceded by a foldout index panel indicating the sequence of individual segment maps. Important sites are labeled, and the locations are marked with a dot (●). A black line (——) is used to designate the known land routes, and a dashed black line (- - -) denotes a land route where the exact alignment is unknown. A line of open dots (○○○○) marks the water route.

The National Park Service contracted with Duane H. King to map the trail and to identify significant sites along it. Research encompassed primary and secondary sources at a variety of archives, including the National Archives, the Library of Congress, Gilcrease Museum, plus state and university repositories. Several historic maps depicting early roads and trails contained useful information, as did original land survey maps.

Fieldwork to ground-truth the maps proved invaluable, and many local residents in the nine trail states volunteered to identify route segments and historic sites with which they were familiar. Several unknown portions of the trail were thus located during the fieldwork.

Almost all of the trail followed existing roads, many of which are still used as county, state, or federal roads. Some abandoned portions of old roads and historic sites are now in private ownership, and landowner permission must be obtained to see them.

An official set of trail maps will be kept in the administrative office of the Trail of Tears National Historic Trail at the NPS Southwest Regional Office in Santa Fe, New Mexico. As new information becomes available about trail routes, and as new sites are identified, revisions of the routes and sites will be documented in the regional office. Any changes to the congressionally designated national historic trail route will be published in the *Federal Register,* in conformance with the National Trails System Act, and necessary revisions will be made to the *Comprehensive Management and Use Plan.*

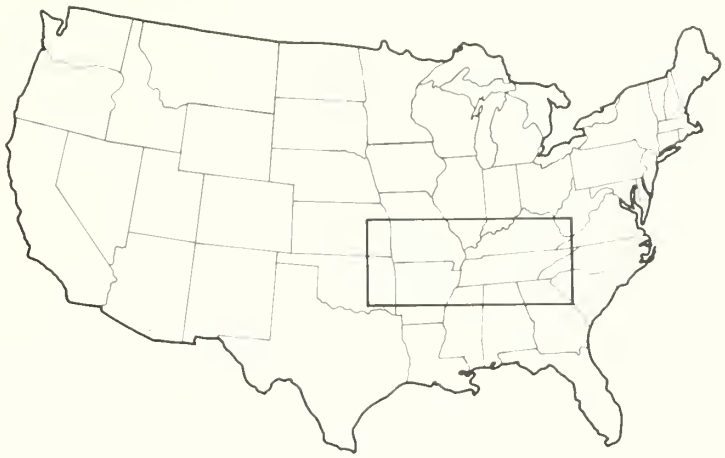

K

OKLAHO

FORT GIBS

LEGISLATIVELY DESIGNATED ROUTES

NORTHERN – LAND
(including Taylor's and Hildebrand's routes)
WATER

OTHER MAJOR ROUTES

BENGE
BELL

NORTH

0 10 20 30 40 50 MILES–APPROXIMATE

HISTORIC ROUTES
TRAIL OF TEARS
NATIONAL HISTORIC TRAIL

UNITED STATES DEPARTMENT OF THE INTERIOR
NATIONAL PARK SERVICE

610·40000A·DSC·FEB 92

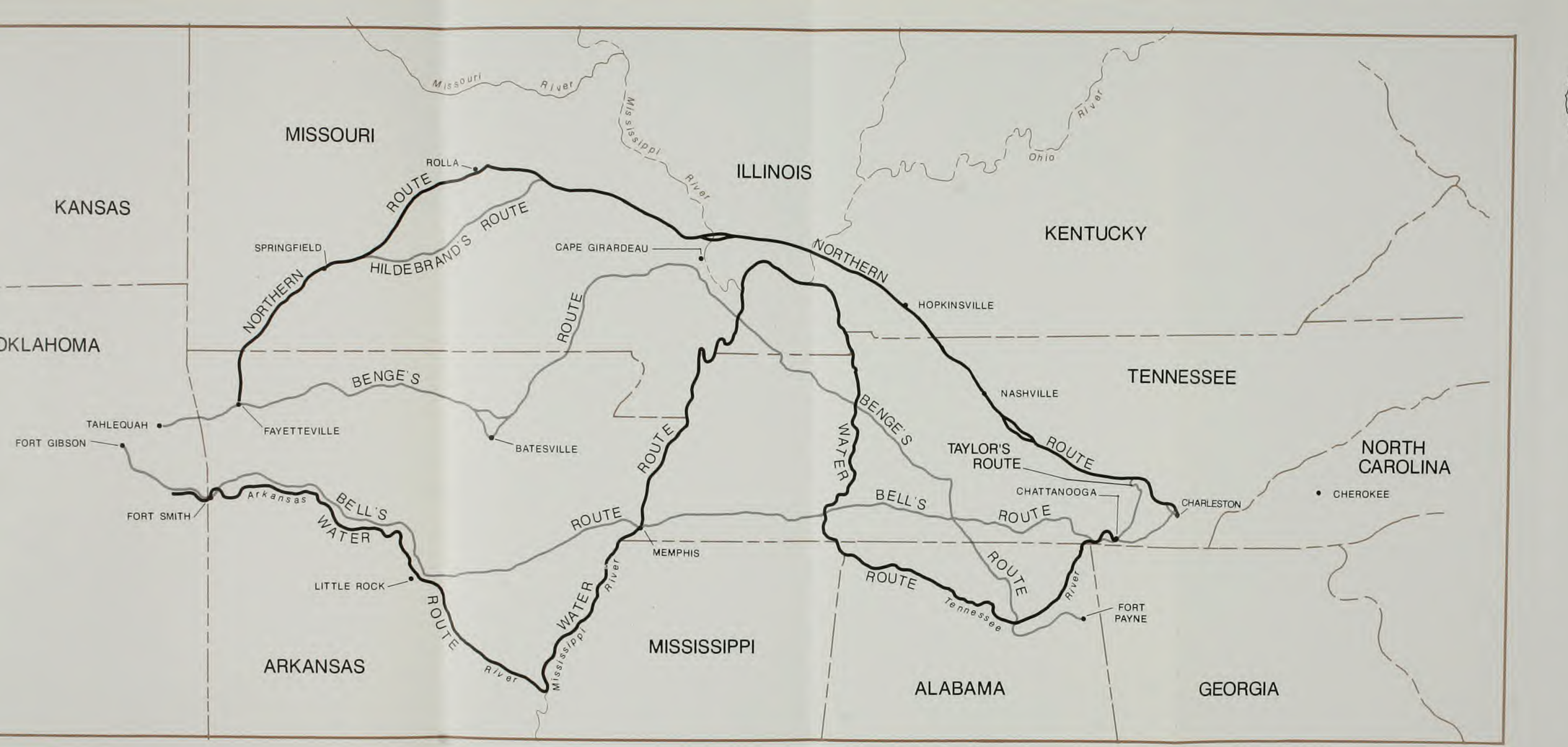

LEGISLATIVELY DESIGNATED ROUTES
NORTHERN – LAND
(including Taylor's and Hildebrand's routes)
WATER

OTHER MAJOR ROUTES
BENGE
BELL

NORTH

0 10 20 30 40 50 MILES–APPROXIMATE

HISTORIC ROUTES
TRAIL OF TEARS
NATIONAL HISTORIC TRAIL

UNITED STATES DEPARTMENT OF THE INTERIOR
NATIONAL PARK SERVICE
610-40000A-DSC-FEB 92

Supposed— Places, Forts, Posts, Routes
and
Distances in the Cherokee Nation.
by
Lieutenant E. D 0 0.

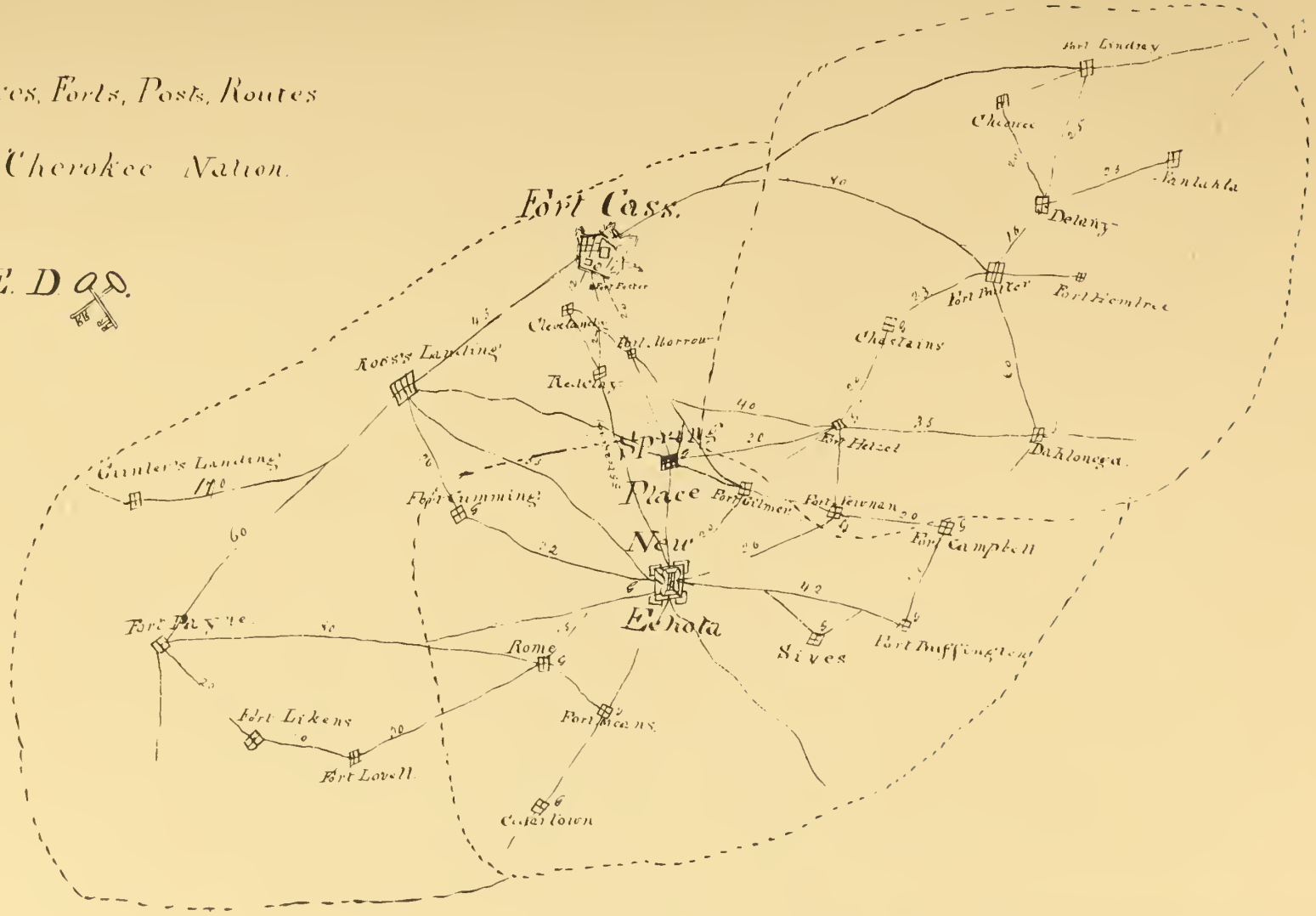

NORTHERN (LAND) ROUTE

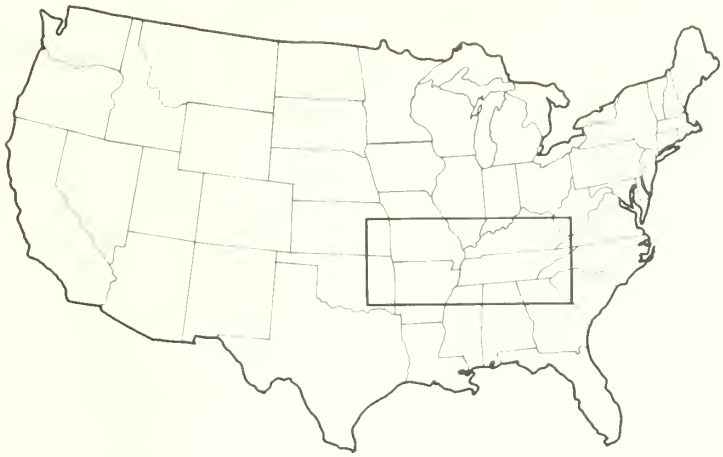

K

OKLAHO

FORT GIBS

NORTHERN ROUTE

OTHER ROUTES

NORTH

0 10 20 30 40 50 MILES–APPROXIMATE

MAP 1
KEY INDEX
HISTORIC SITES & NORTHERN ROUTE
TRAIL OF TEARS
NATIONAL HISTORIC TRAIL

UNITED STATES DEPARTMENT OF THE INTERIOR
NATIONAL PARK SERVICE

610·40000·DSC·OCT 90

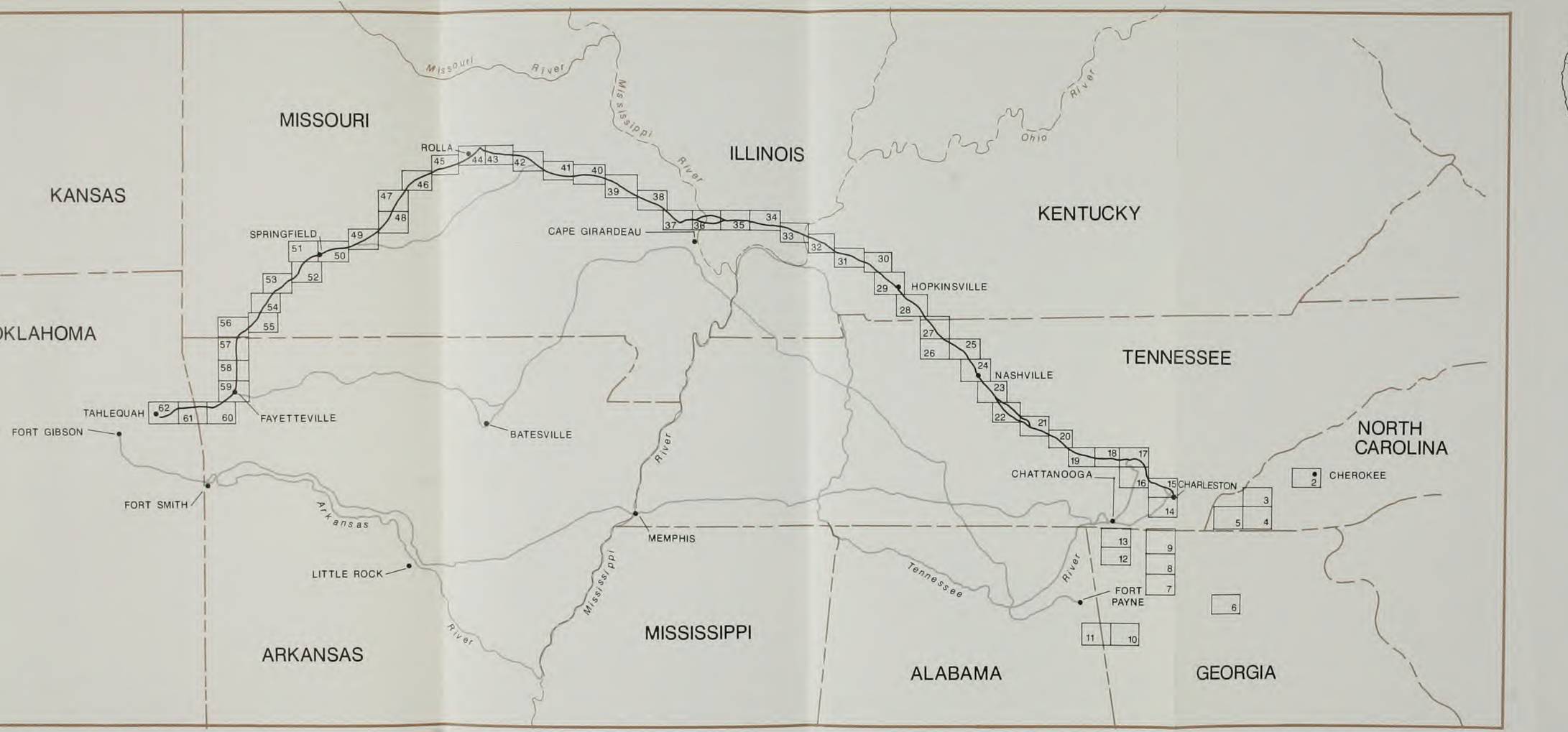

NORTHERN ROUTE

OTHER ROUTES

NORTH

0 10 20 30 40 50 MILES-APPROXIMATE

MAP 1

KEY INDEX

HISTORIC SITES &

NORTHERN ROUTE

TRAIL OF TEARS

NATIONAL HISTORIC TRAIL

UNITED STATES DEPARTMENT OF THE INTERIOR
NATIONAL PARK SERVICE
610 40000 DSC OCT 90

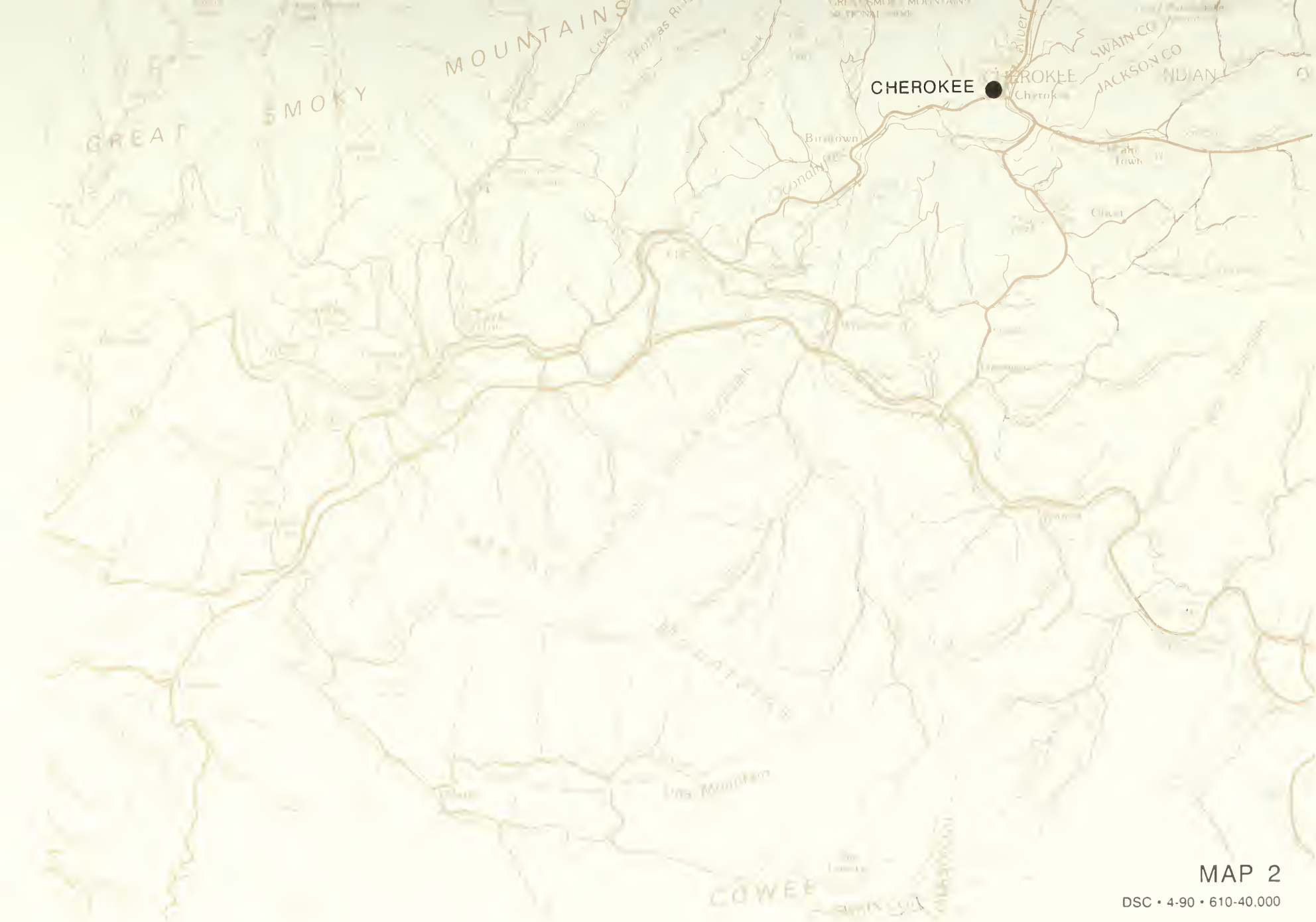

MAP 2

DSC • 4-90 • 610-40.000

MAP 3

DSC • 4-90 • 610-40,000

MAP 4

DSC • 4-90 • 610-40,000

NORTH CAROLINA
NANTAHALA NATIONAL FOREST
Grandview
Ogreeta
Ebenezer
Hanging
Fain Mountain
Regal
Grape Creek
Bates Creek
Pleasant Valley
Texana
SOUTHERN
Valley
Chestnut Gap Mountain
FT. BUTLER
Murphy
See Map 4
Friendship
Wildcat
Creek
RIVER
NOTTELY
Fetitia
Damons Mtn
Ranger
Martin
Martins Creek
Mary King Mtn
MAP 5

MAP 6

DSC • 4-90 • 610-40,000

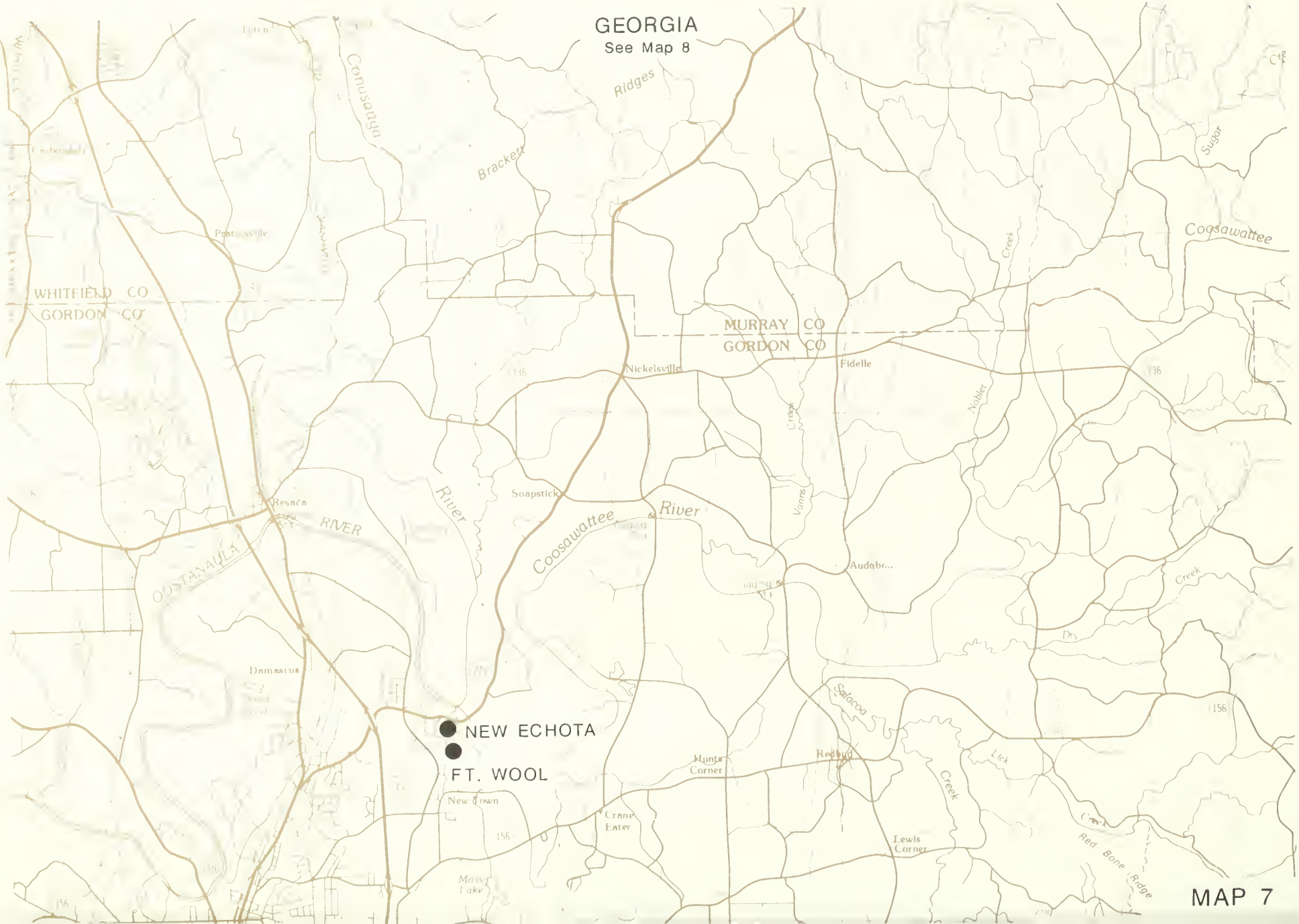
GEORGIA
See Map 8
Ridges
Conasauga
Brackett
Sugar
Coosawattee
Creek
WHITFIELD CO
GORDON CO
MURRAY CO
GORDON CO
Nickelsville
Fidelle
Nobler
Creek
Vanns
Soapstick
River
Coosawattee
River
Resaca
RIVER
OOSTANAULA
Audubon
Creek
Dry
Damascus
Salacoa
NEW ECHOTA
FT. WOOL
Hunts Corner
Redbud
Lick
Creek
New Town
Crane Eater
Lewis Corner
Creek
Red Bone Ridge
Moss Lake
MAP 7

MAP 8

DSC • 4-90 • 610-40.000

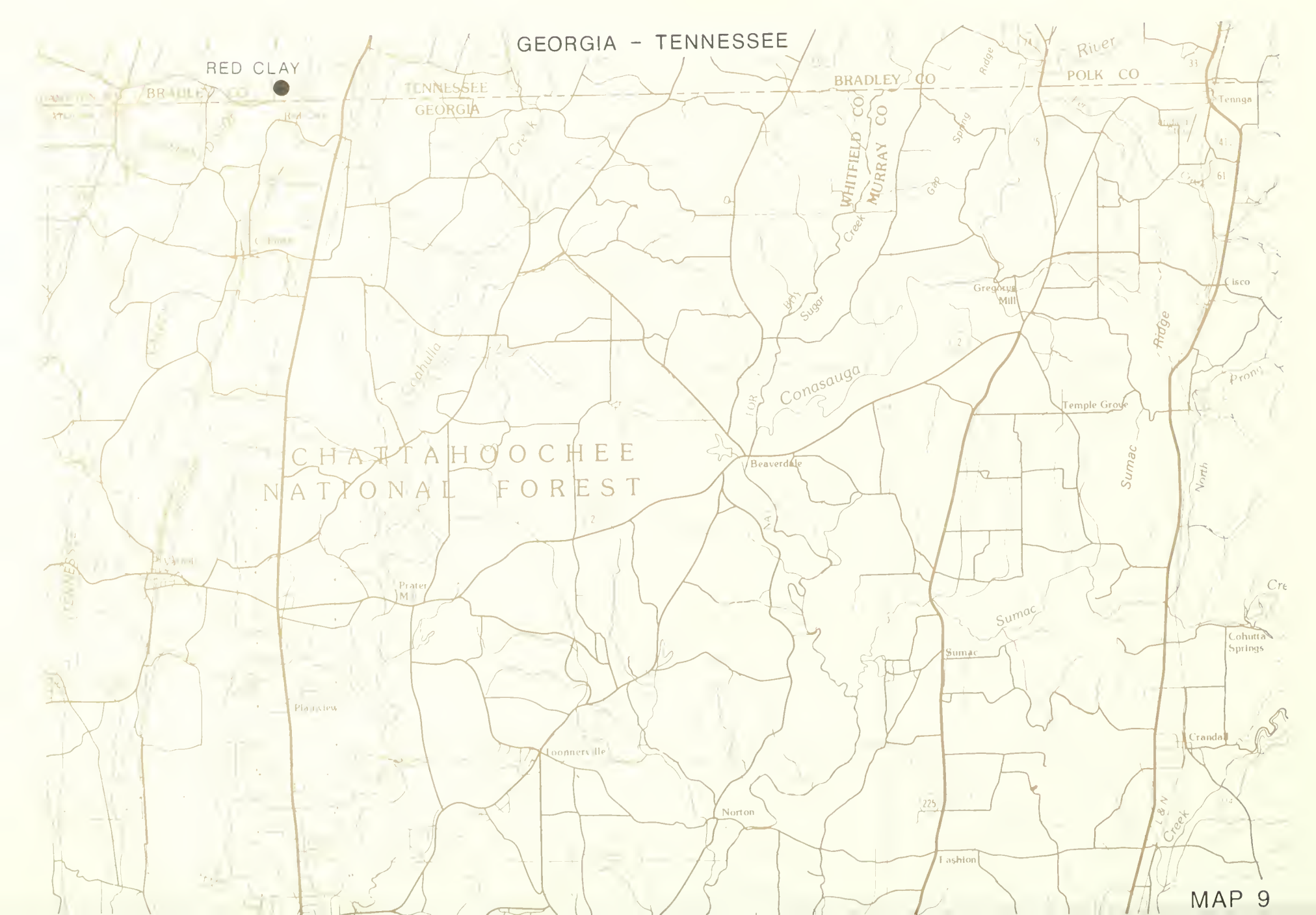
GEORGIA - TENNESSEE
RED CLAY
BRADLEY CO
TENNESSEE
GEORGIA
BRADLEY CO
POLK CO
WHITFIELD CO
MURRAY CO
River
Ridge
Spring
Gap
Creek
Sugar
Conasauga
Cahulla
Tennga
Cisco
Gregorys Mill
Temple Grove
Ridge
Sumac
North
Prong
Beaverdale
CHATTAHOOCHEE
NATIONAL FOREST
Prater Mill
Plainview
Loonnerville
Norton
Sumac
Cohutta Springs
Crandall
Fashion
L & N
Creek
225
61
33
MAP 9

MAP 10

DSC • 4-90 • 610-40,000

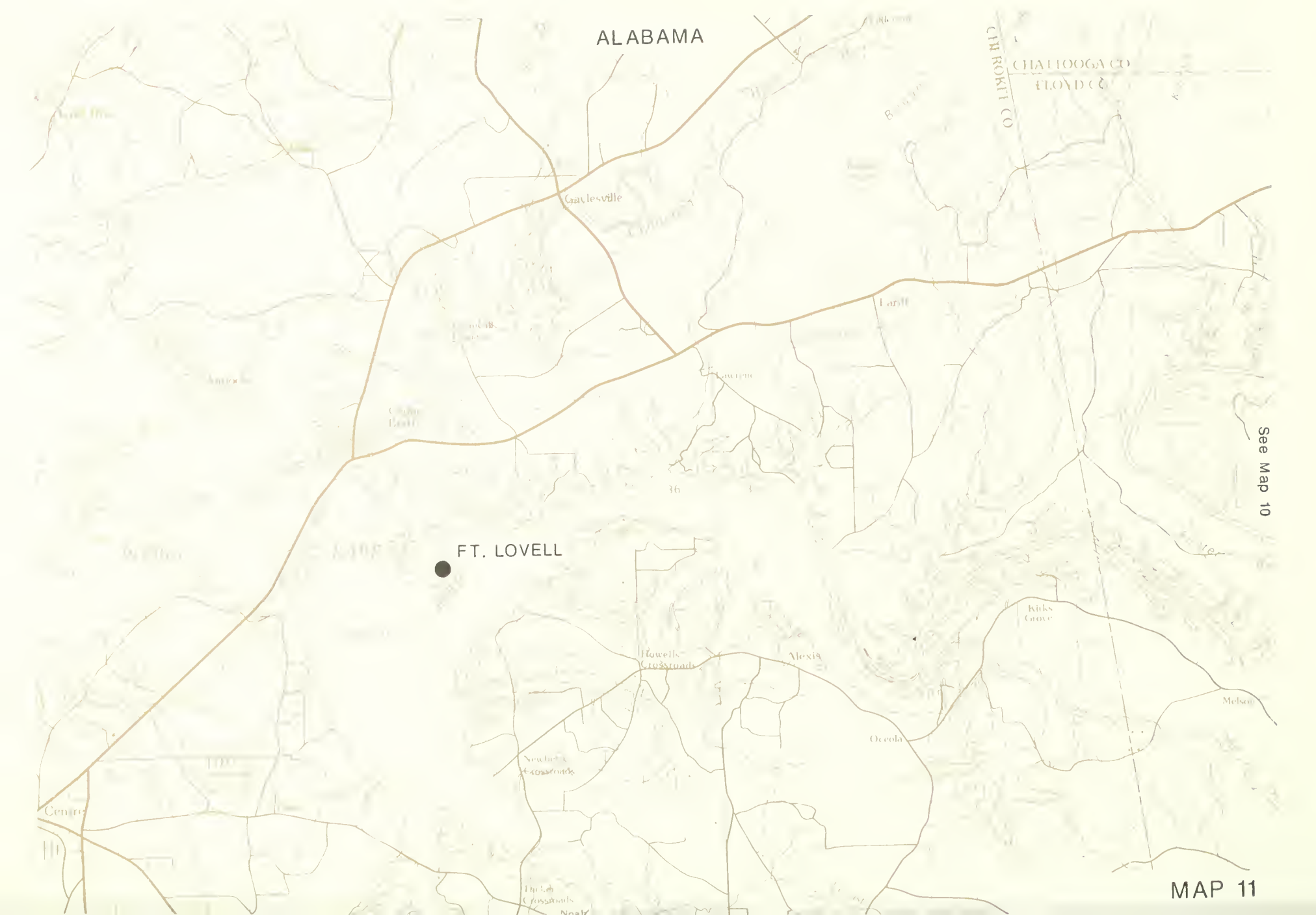
ALABAMA
CHATTOOGA CO
FLOYD CO
CHEROKEE CO
Gaylesville
Larell
FT. LOVELL
Howells Crossroads
Alexia
Kirks Grove
Melson
Osceola
Centre
See Map 10
MAP 11

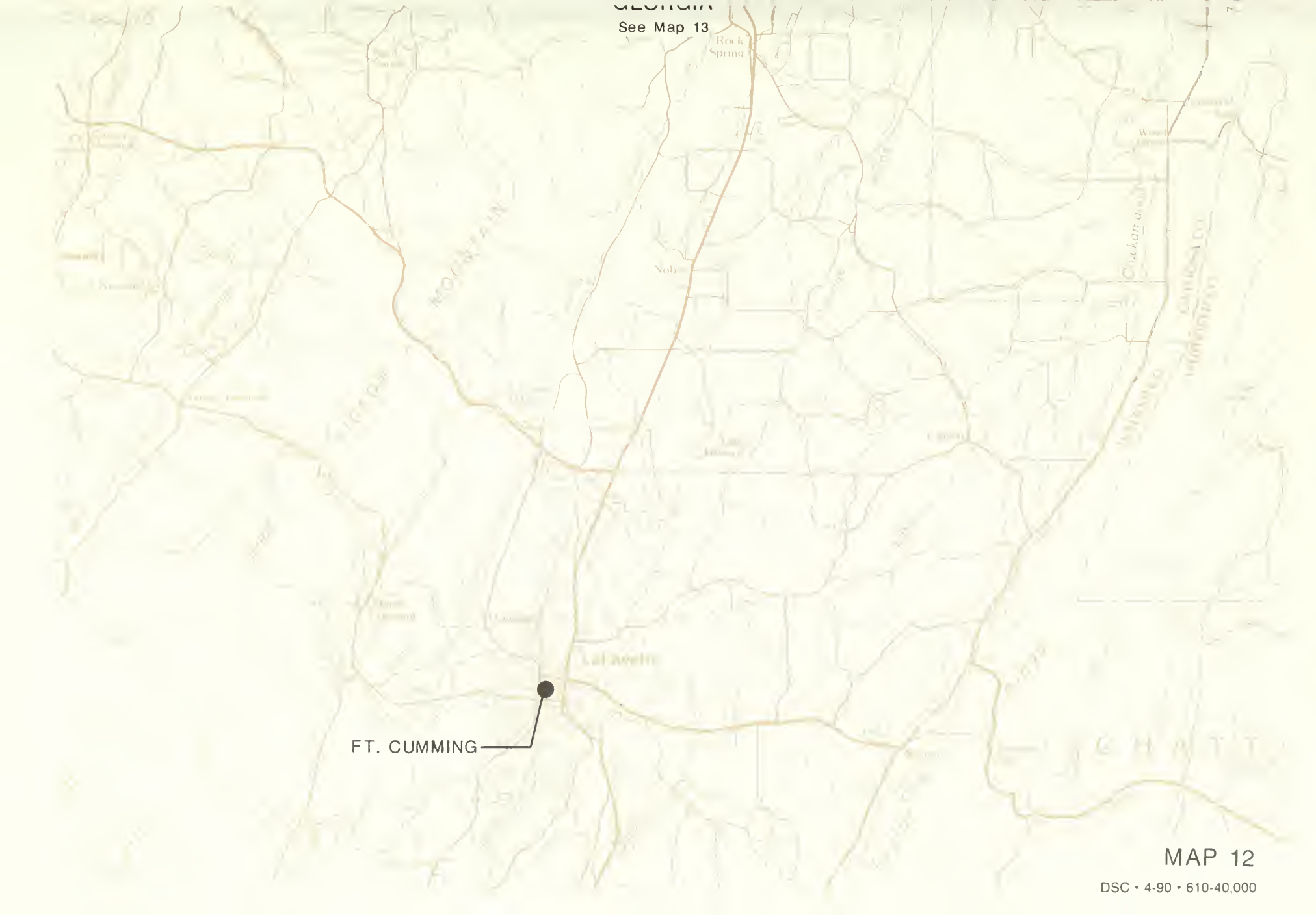

MAP 12

DSC • 4-90 • 610-40,000

GEORGIA - TENNESSEE
CHATTANOOGA
SPRING FROG CABIN
East Ridge
Lookout Mountain
Rossville
Lakeview
Duncan Park
TENNESSEE
GEORGIA
Graysville
Spencer Hills
Beverly Hills
Westside
Indian Springs
Fort Oglethorpe
Orchard Hills
Park City
Fantasy Hills
Fairview
Warren Terrace
WALKER CO
CATOOSA CO
CHICKAMAUGA AND CHATTANOOGA NATIONAL MILITARY PARK
East Boynton
Boynton
Ridge
Chickamauga
Mountain View
Burning Bush
Wallaceville
West
Shields Crossroads
Chickamauga
Missionary
Valley
Peavine
Creek
Beaumont
MAP 13

MAP 14

DSC • 4-90 • 610-40,000

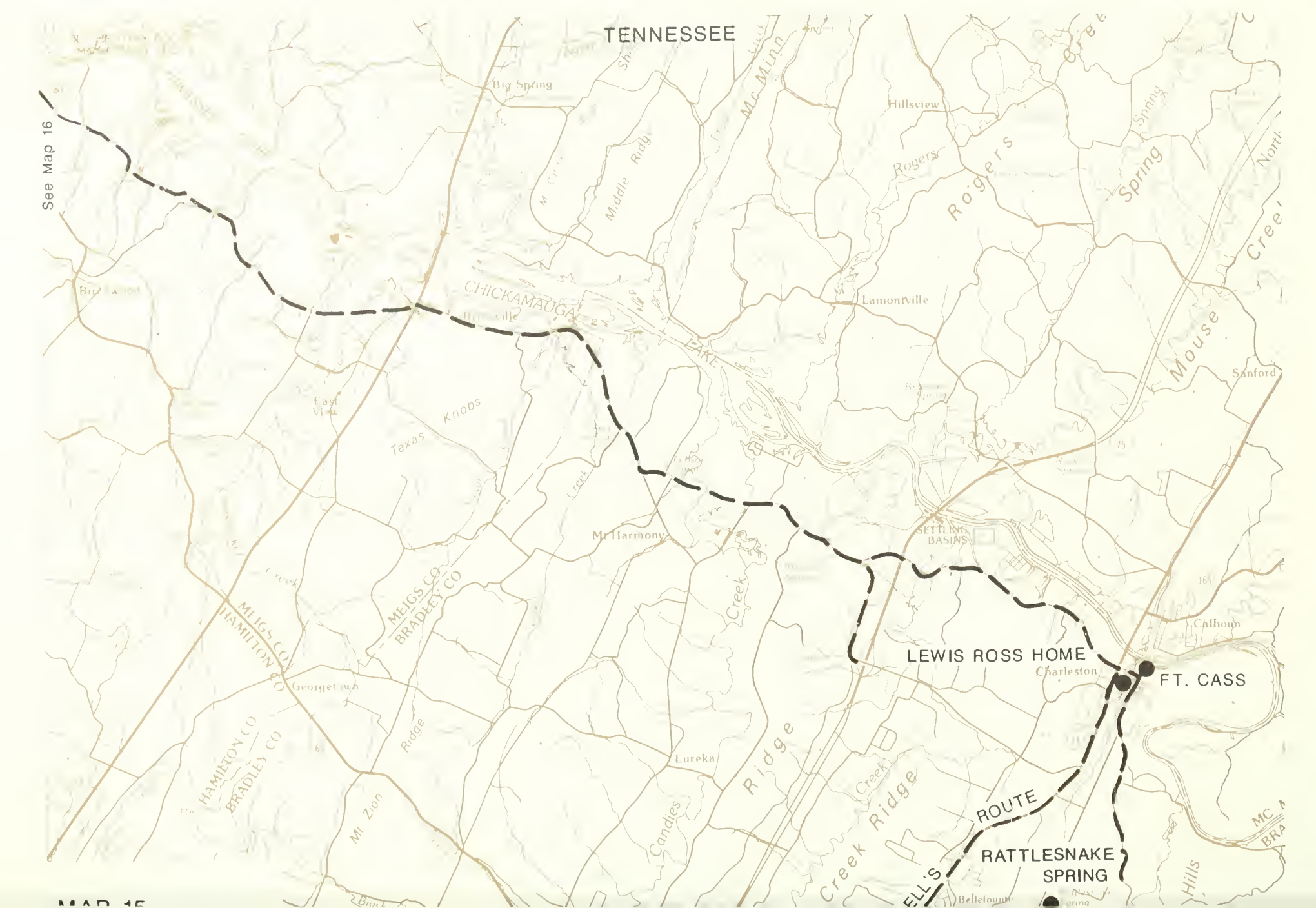
TENNESSEE
See Map 16
Big Spring
Hillsview
Rogers
Spring
Middle Ridge
Mc Minn
CHICKAMAUGA
LAKE
Lamontville
Mouse
Sanford
Texas Knobs
Mt Harmony
SETTLING BASINS
MEIGS CO
BRADLEY CO
HAMILTON CO
Georgetown
Calhoun
LEWIS ROSS HOME
Charleston
FT. CASS
Ridge
Eureka
Candies
Creek
Mt Zion
ROUTE
RATTLESNAKE SPRING
Bellefonte
Hills

MAP 15

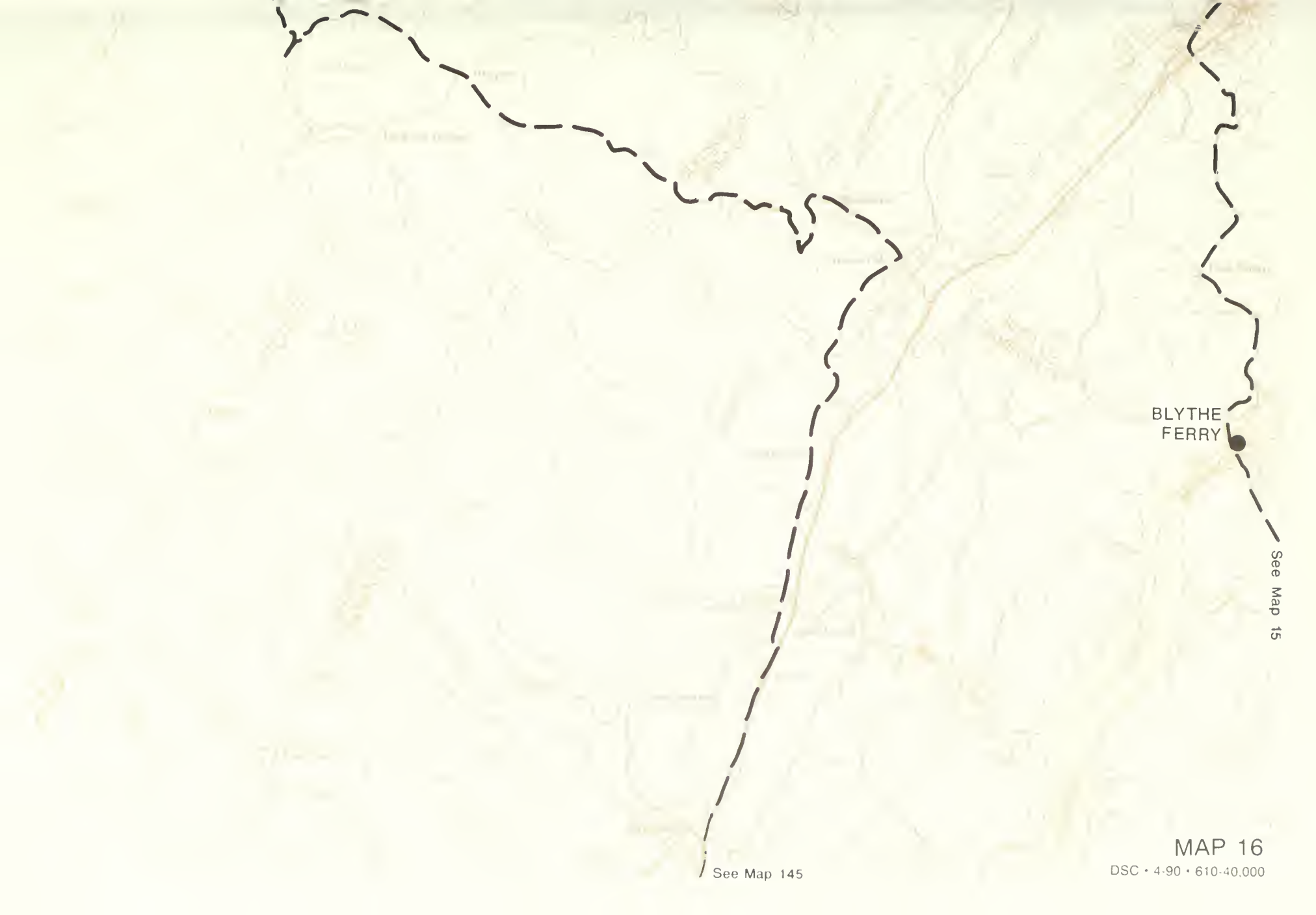

MAP 16

DSC • 4-90 • 610-40,000

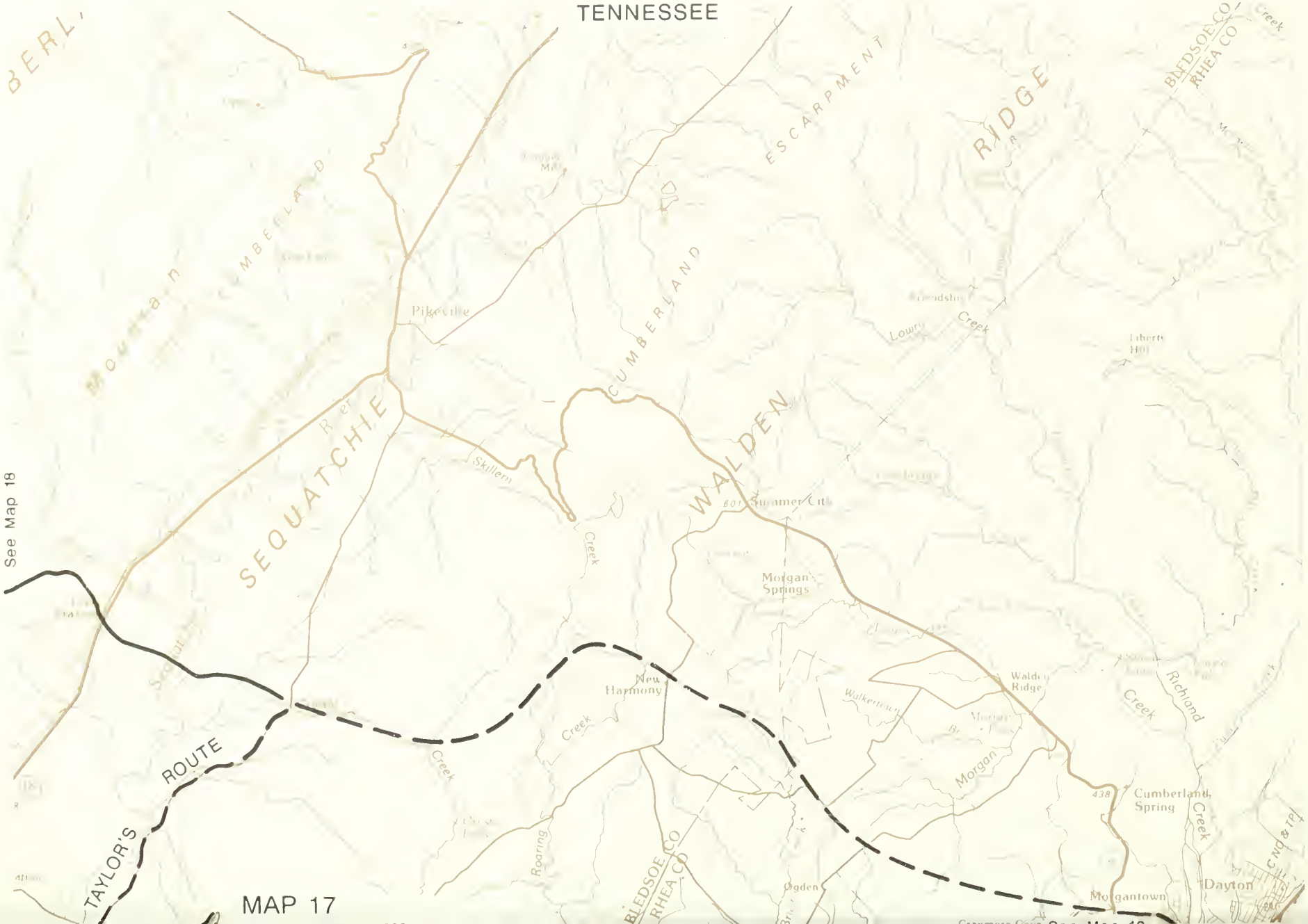
TENNESSEE
SEQUATCHIE
WALDEN
RIDGE
CUMBERLAND
ESCARPMENT
Pikeville
Skillern
Creek
Summer City
Morgan Springs
New Harmony
Walden Ridge
Walkertown
Morgan
Richland
Creek
Cumberland Spring
Morgantown
Dayton
Ogden
Roaring
Creek
Lowry
Creek
Liberty Hill
BLEDSOE CO
RHEA CO
TAYLOR'S
ROUTE
See Map 18
MAP 17

MAP 18

DSC • 4-90 • 610-40,000

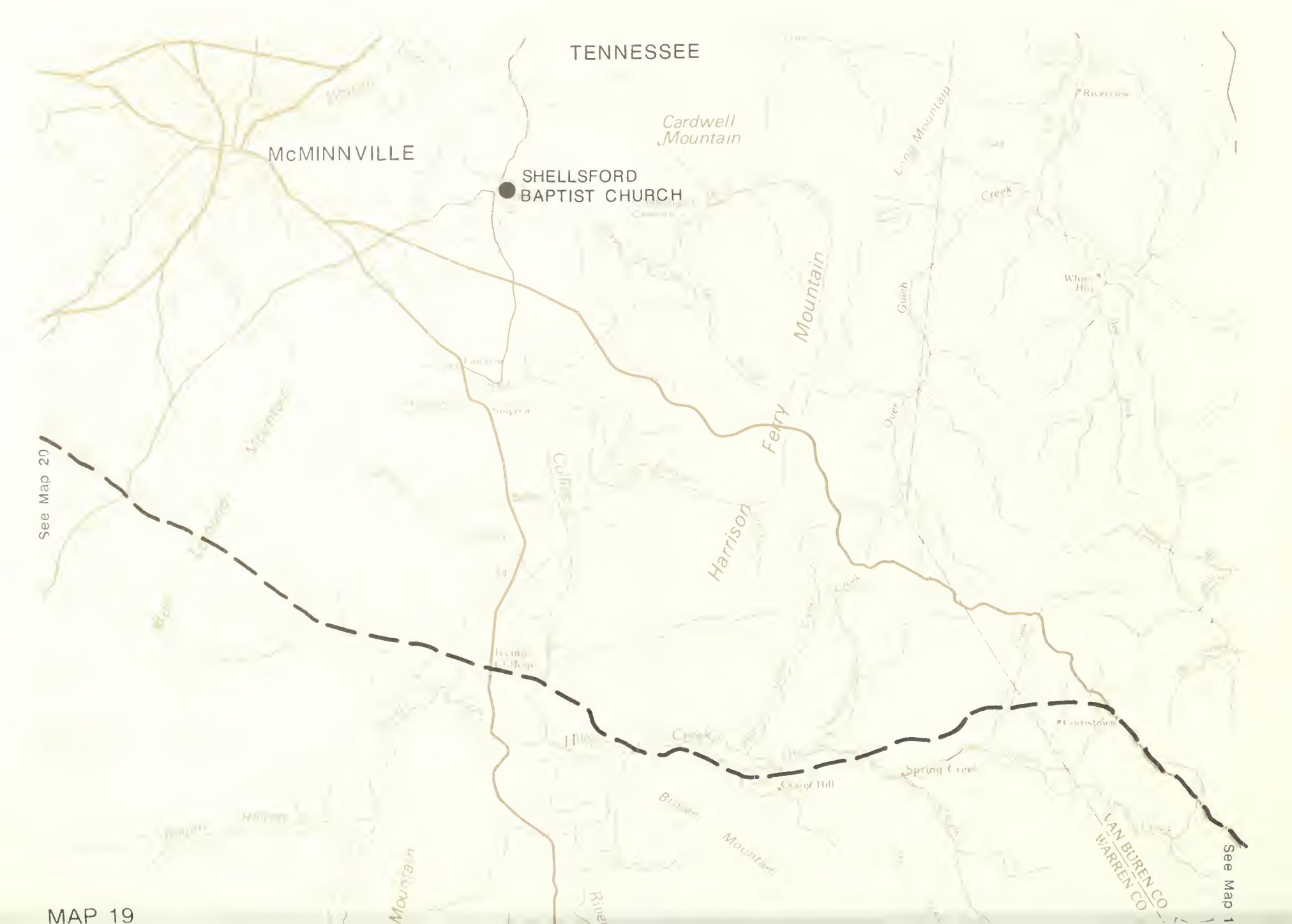
TENNESSEE
McMINNVILLE
SHELLSFORD
BAPTIST CHURCH
Cardwell
Mountain
Long Mountain
Riverview
Creek
Mountain
Ferry
Harrison
Gulch
Over
Collins
Spring Creek
Mountain
VAN BUREN CO
WARREN CO
See Map 20
See Map 1

MAP 19

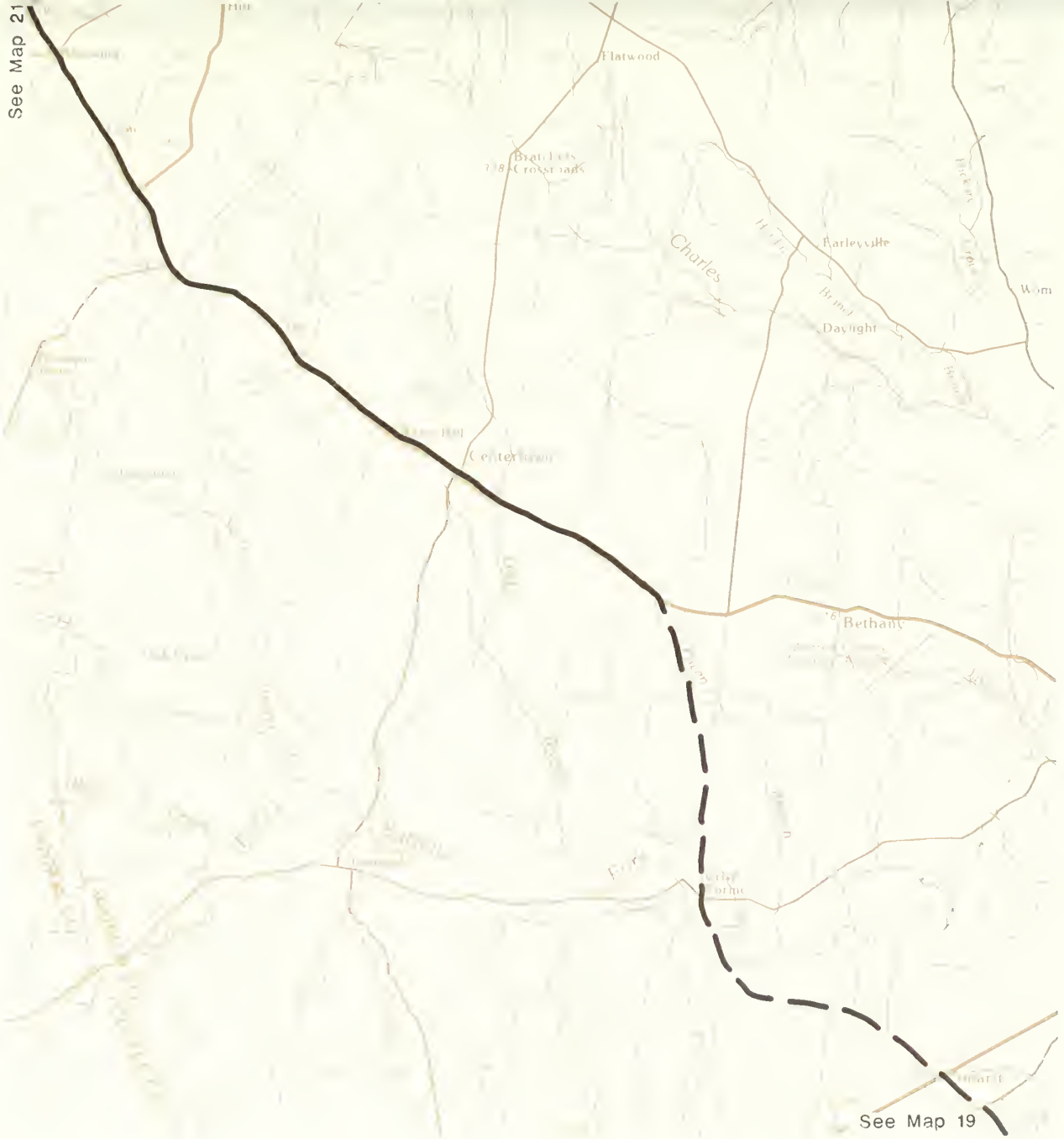

MAP 20

DSC • 4-90 • 610-40.000

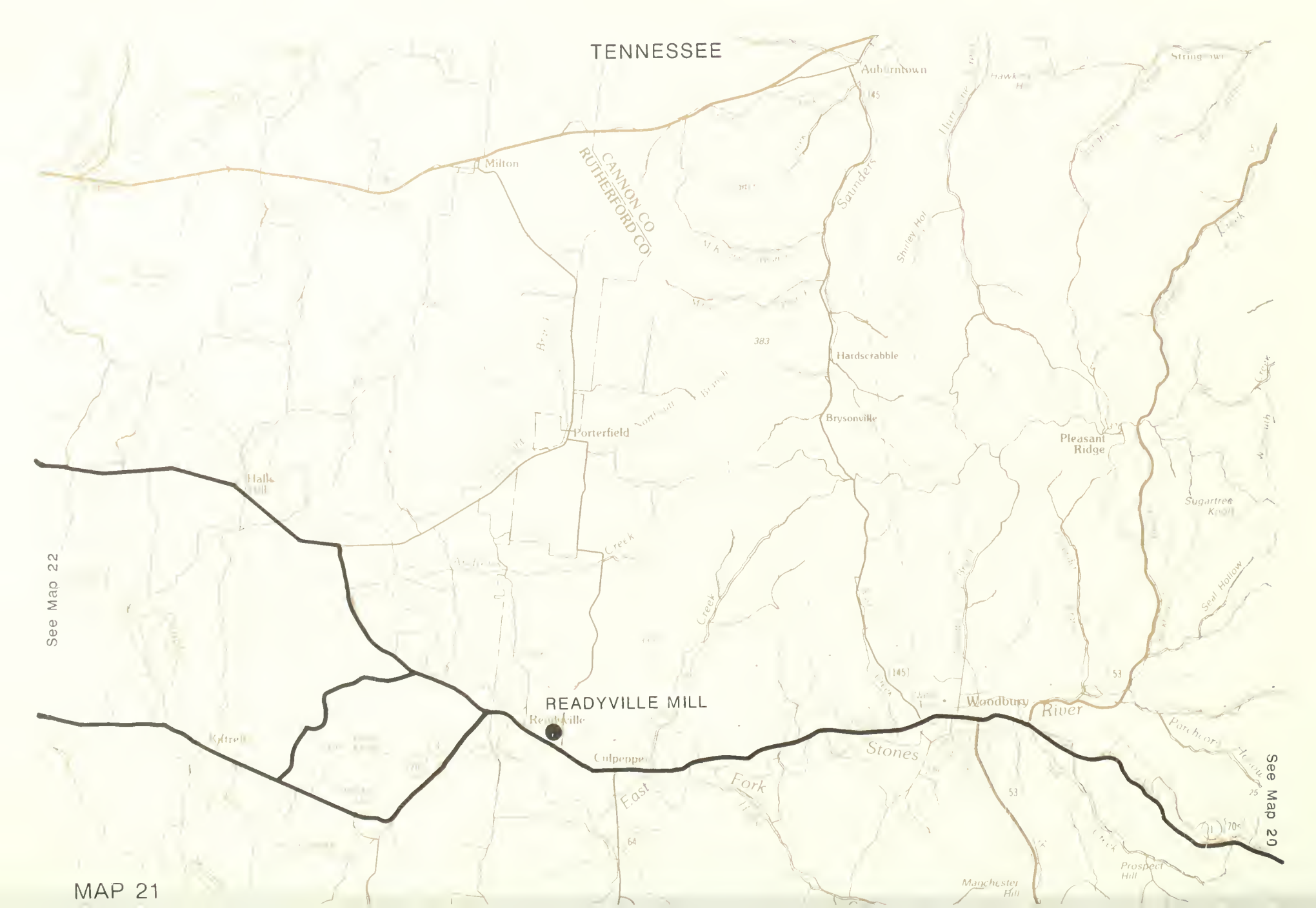
TENNESSEE
Auburntown
Milton
CANNON CO
RUTHERFORD CO
Sounders
Shirley Hol
Hardscrabble
Brysonville
Pleasant Ridge
Porterfield
Halls Hill
Sugartree Knoll
Seal Hollow
See Map 22
READYVILLE MILL
Readyville
Culpepper
Woodbury
River
Stones
East Fork
See Map 20
Prospect Hill
Manchester Hill
MAP 21

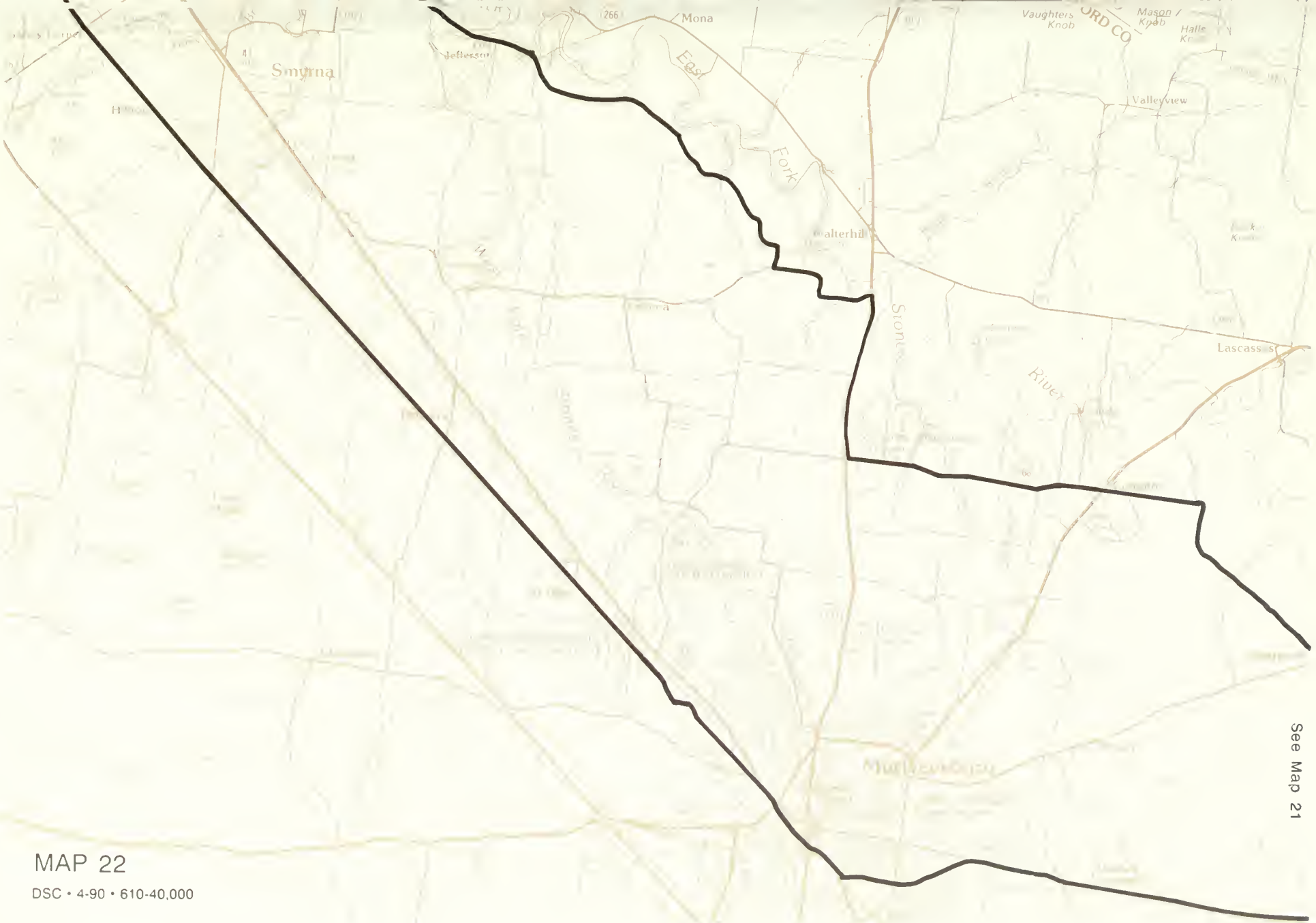

MAP 22

DSC • 4-90 • 610-40,000

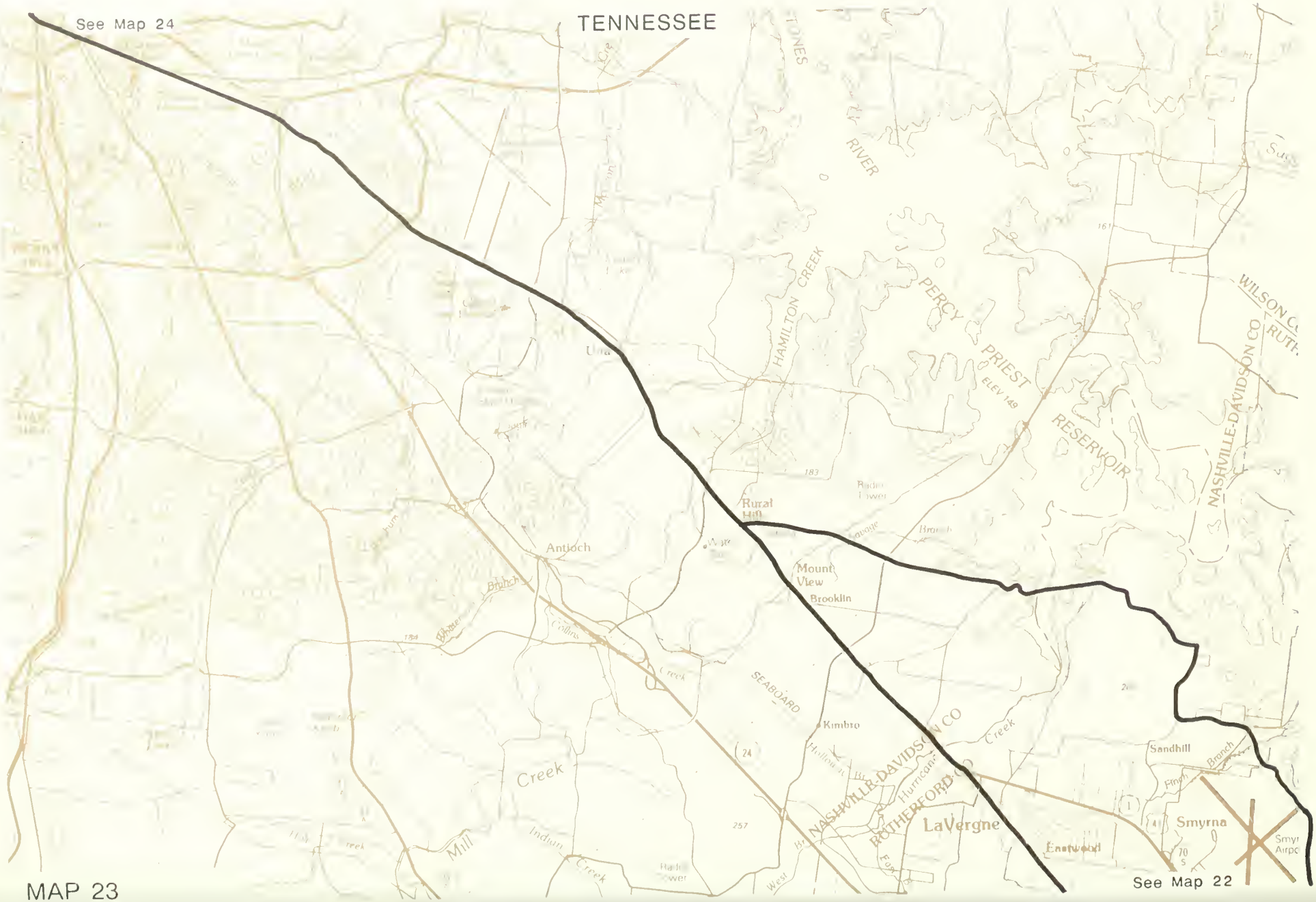
See Map 24
TENNESSEE
RIVER
HAMILTON CREEK
PERCY PRIEST RESERVOIR
ELEV 149
WILSON CO
NASHVILLE-DAVIDSON CO
Rural Hill
Antioch
Mount View
Brooklin
Collins
Creek
SEABOARD
Kimbro
NASHVILLE-DAVIDSON CO
RUTHERFORD CO
LaVergne
Sandhill
Smyrna
Eastwood
Mill
Creek
Indian
Creek
See Map 22

MAP 23

MAP 24

DSC • 4-90 • 610-40,000

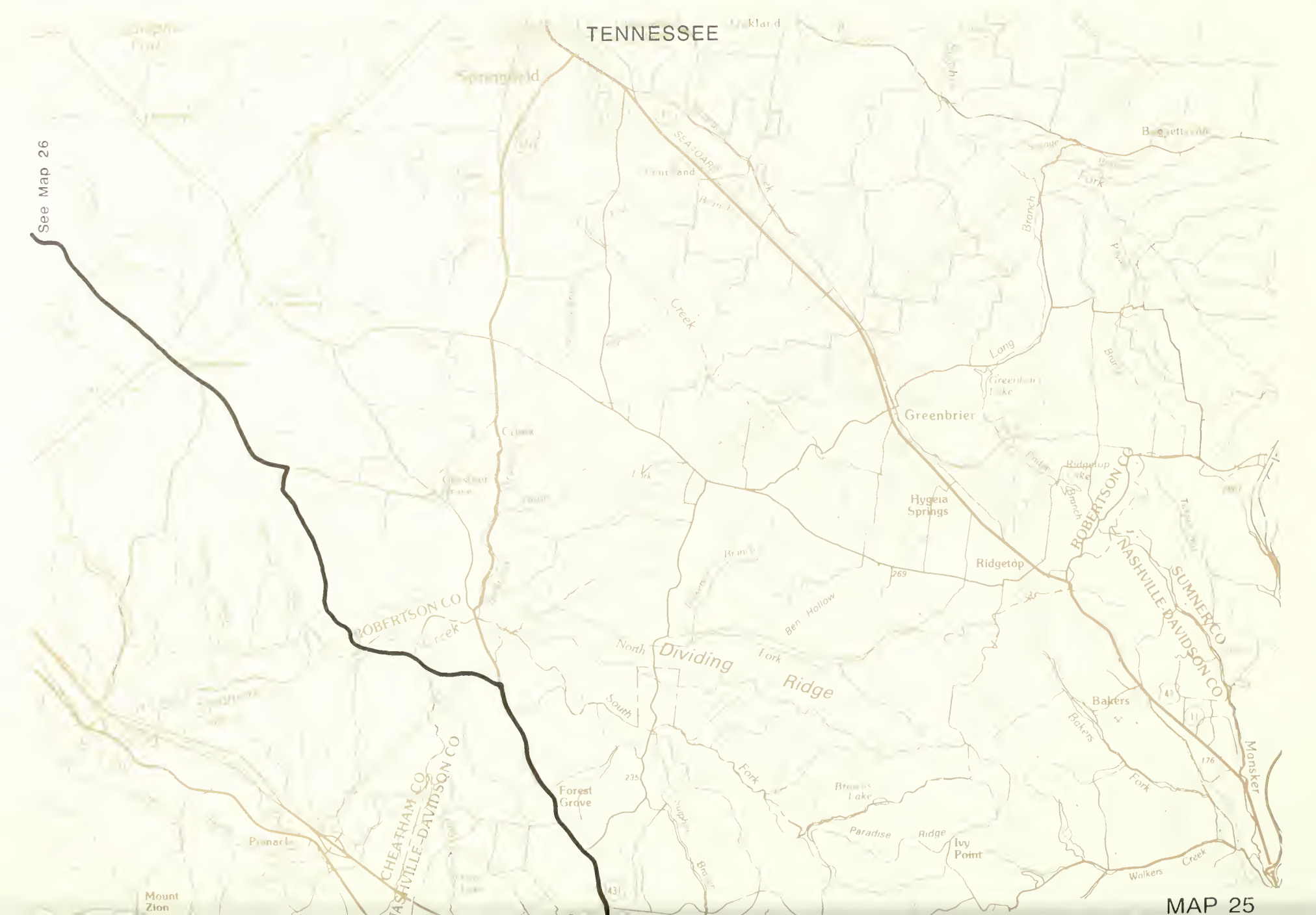
TENNESSEE
See Map 26
Springfield
Greenbrier
Hygeia Springs
Ridgetop
ROBERTSON CO
NASHVILLE-DAVIDSON CO
SUMNER CO
Bakers
Ben Hollow
North Fork
Dividing Ridge
South Fork
Forest Grove
Paradise Ridge
Ivy Point
Walkers Creek
Mansker
CHEATHAM CO
NASHVILLE-DAVIDSON CO
Mount Zion
Long Branch
Creek
269
235
431
176
41

MAP 25

MAP 26

DSC • 4-90 • 610-40,000

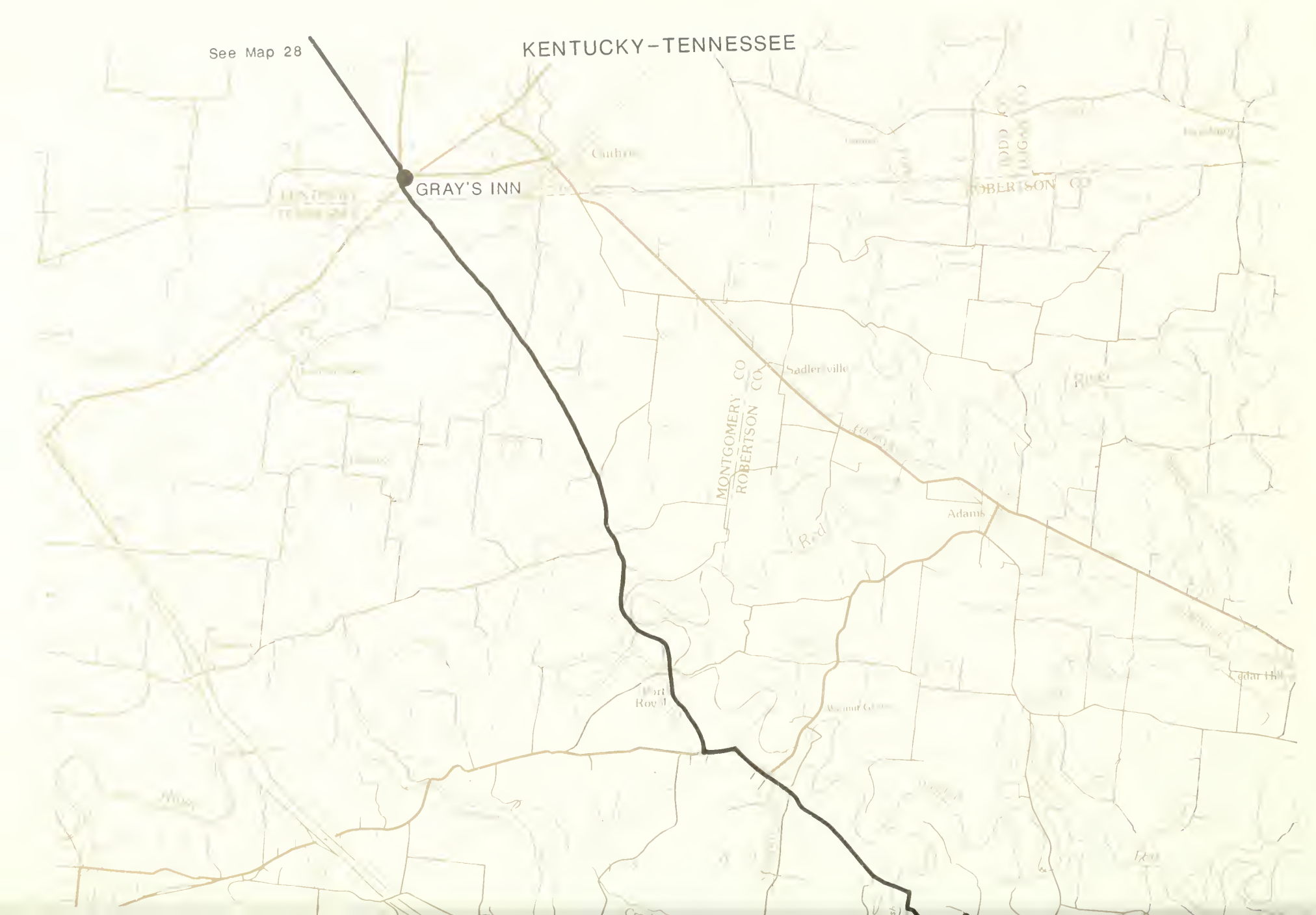
See Map 28
KENTUCKY-TENNESSEE
GRAY'S INN
ROBERTSON CO
MONTGOMERY CO
ROBERTSON CO
Sadlersville
Adams
Red
Port Royal
Cedar Hill

MAP 28

DSC • 4-90 • 610-40,000

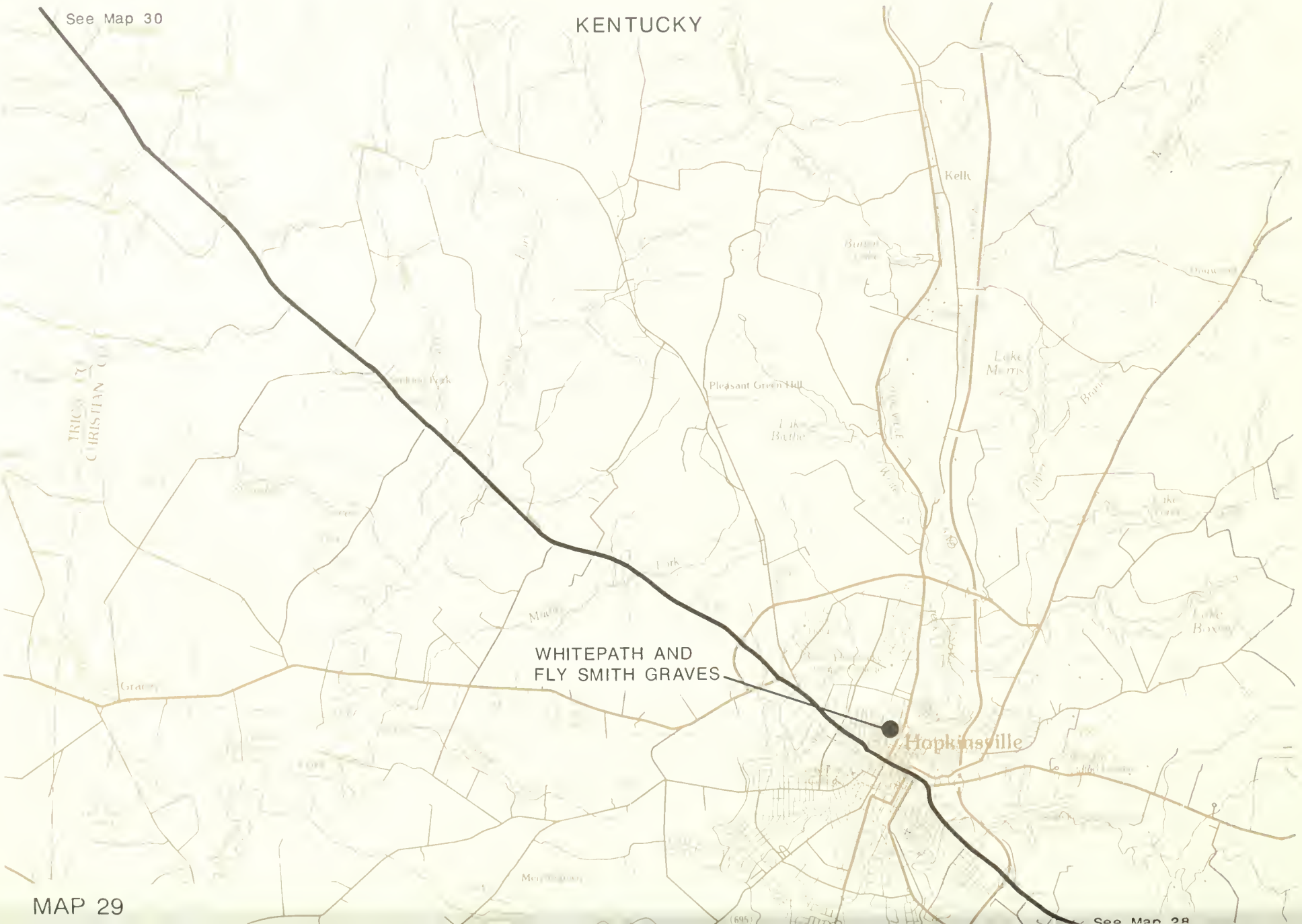
See Map 30
KENTUCKY
WHITEPATH AND
FLY SMITH GRAVES
Hopkinsville
Pleasant Green Hill
Lake Morris
See Map 28

MAP 29

MAP 30

DSC • 4-90 • 610-40.000

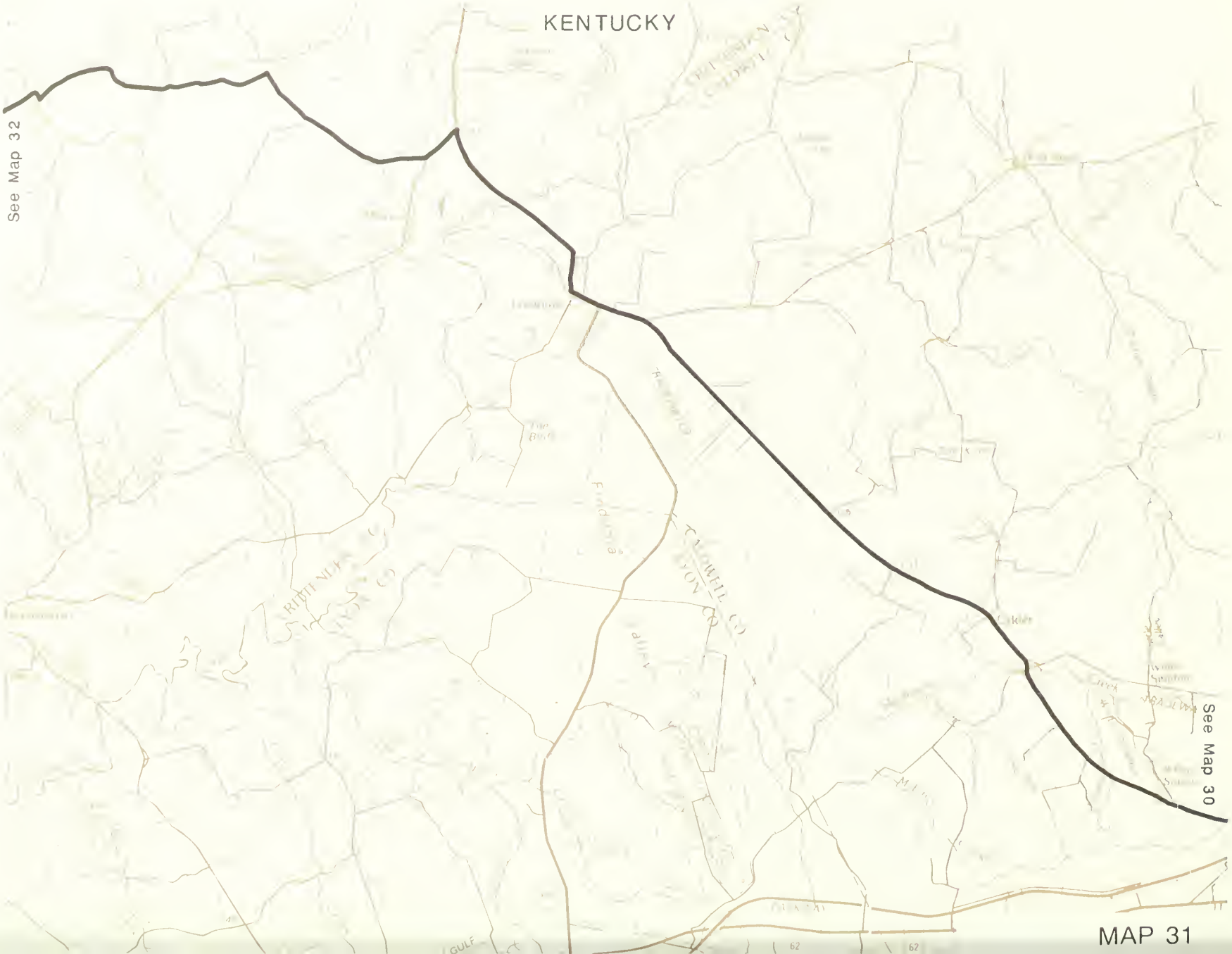
KENTUCKY
See Map 32
See Map 30
MAP 31

MAP 32

DSC • 4-90 • 610-40,000

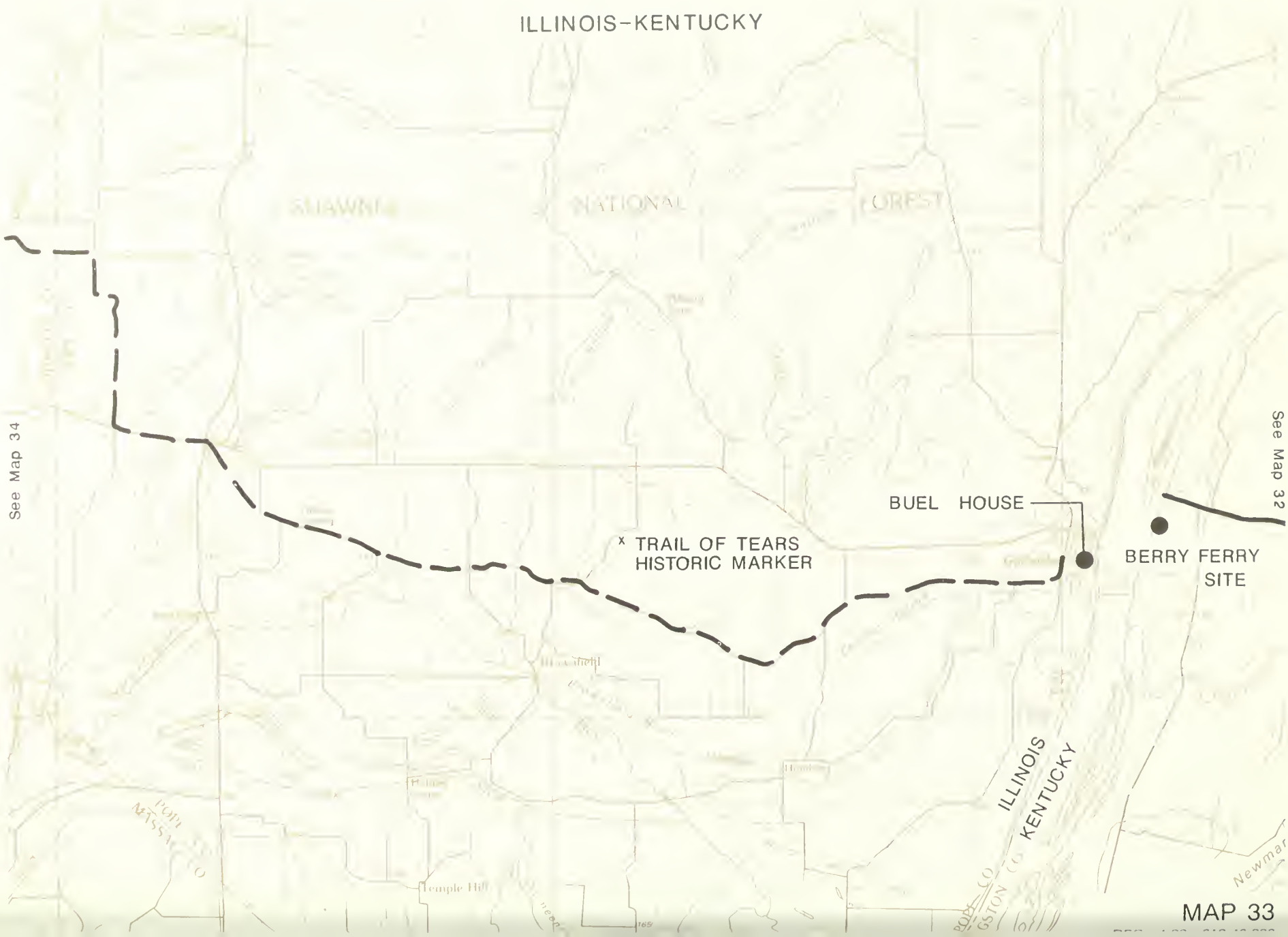
ILLINOIS–KENTUCKY
SHAWNEE
NATIONAL
FOREST
See Map 34
See Map 32
BUEL HOUSE
x TRAIL OF TEARS
HISTORIC MARKER
BERRY FERRY
SITE
ILLINOIS
KENTUCKY
Temple Hill
MAP 33

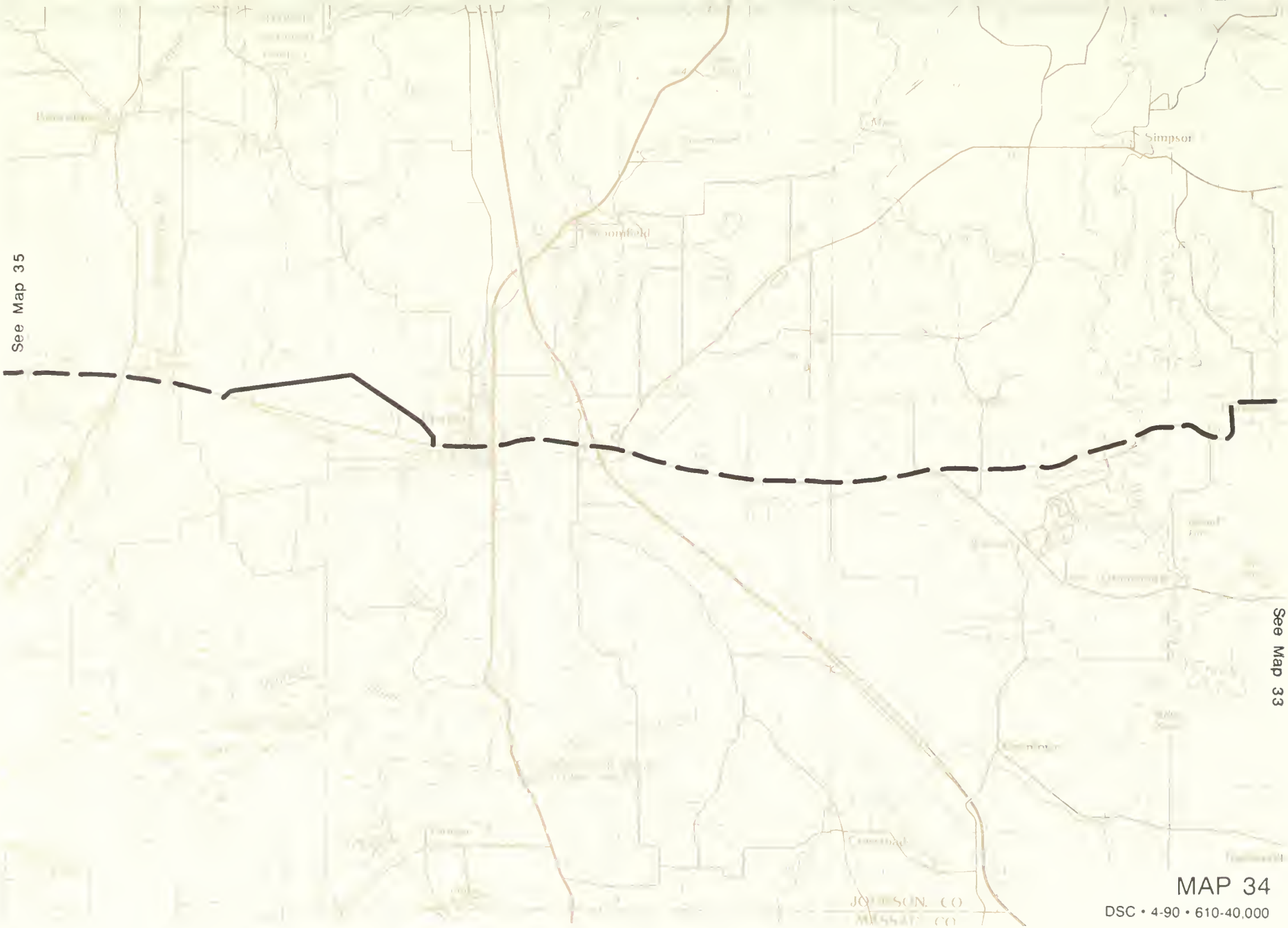

MAP 34

DSC • 4-90 • 610-40,000

See Map 34
ILLINOIS
See Map 36

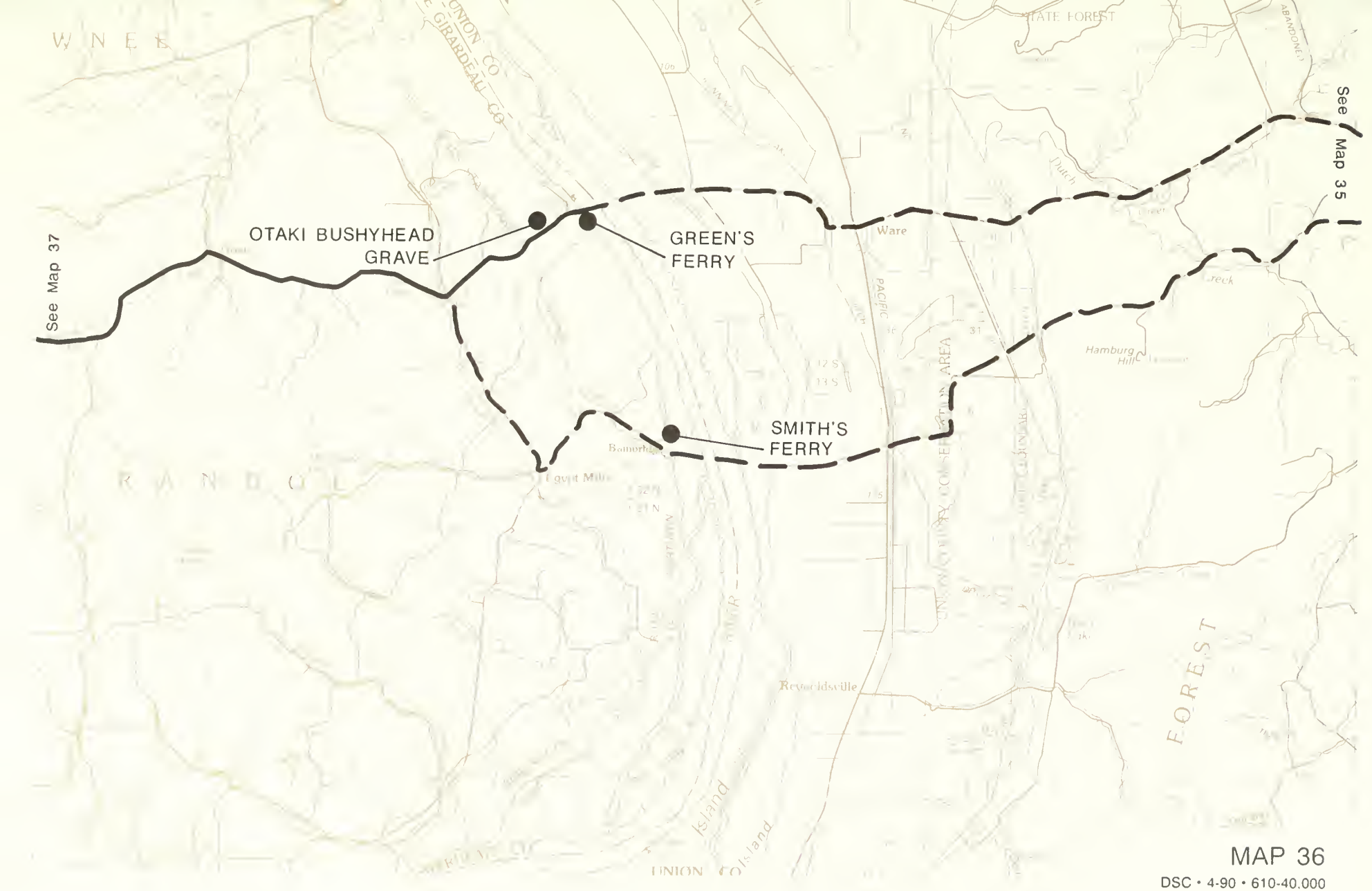

MAP 36

DSC • 4-90 • 610-40.000

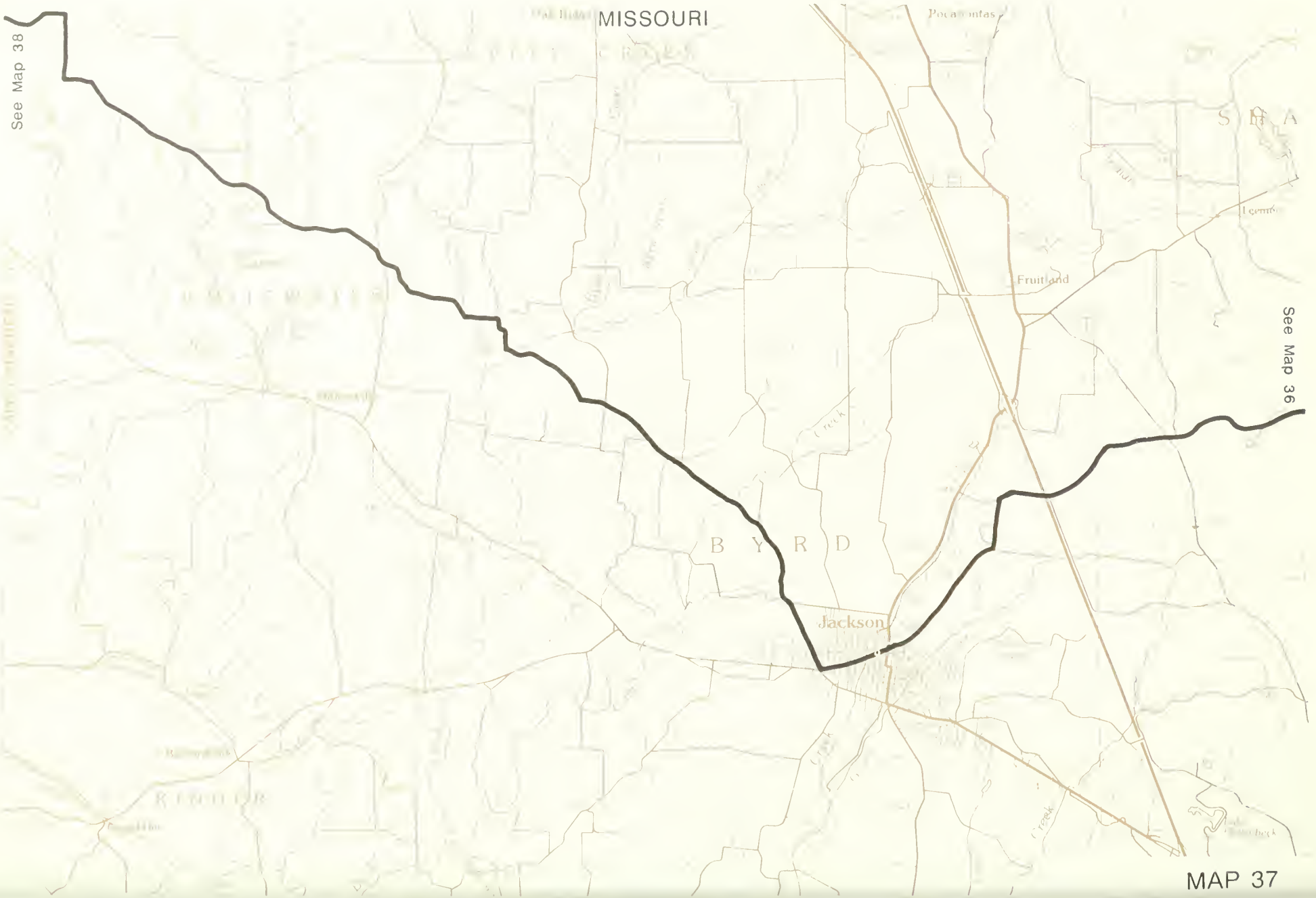
MISSOURI
See Map 38
See Map 36
Pocahontas
Fruitland
Jackson
B Y R D

MAP 37

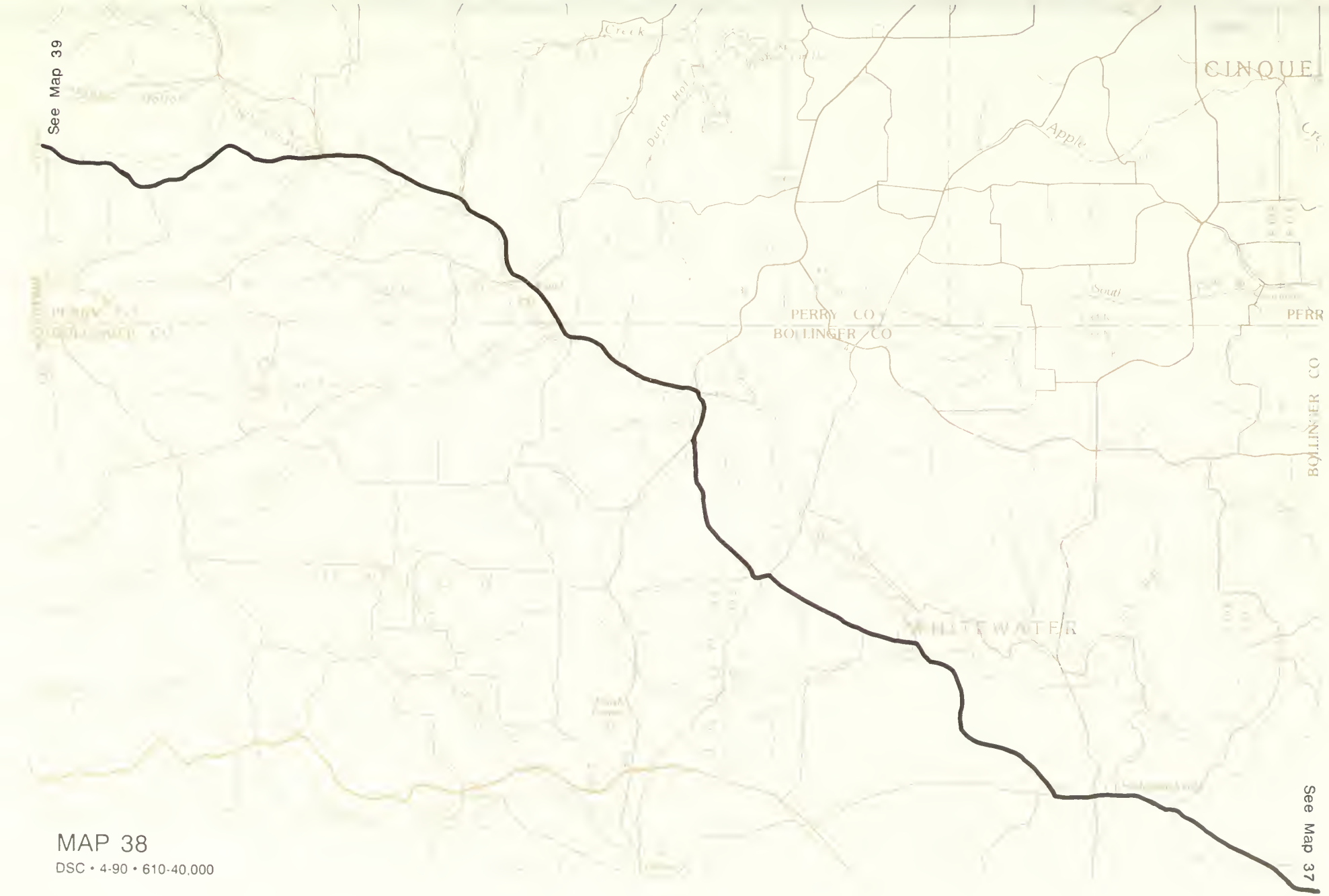

MAP 38

DSC • 4-90 • 610-40,000

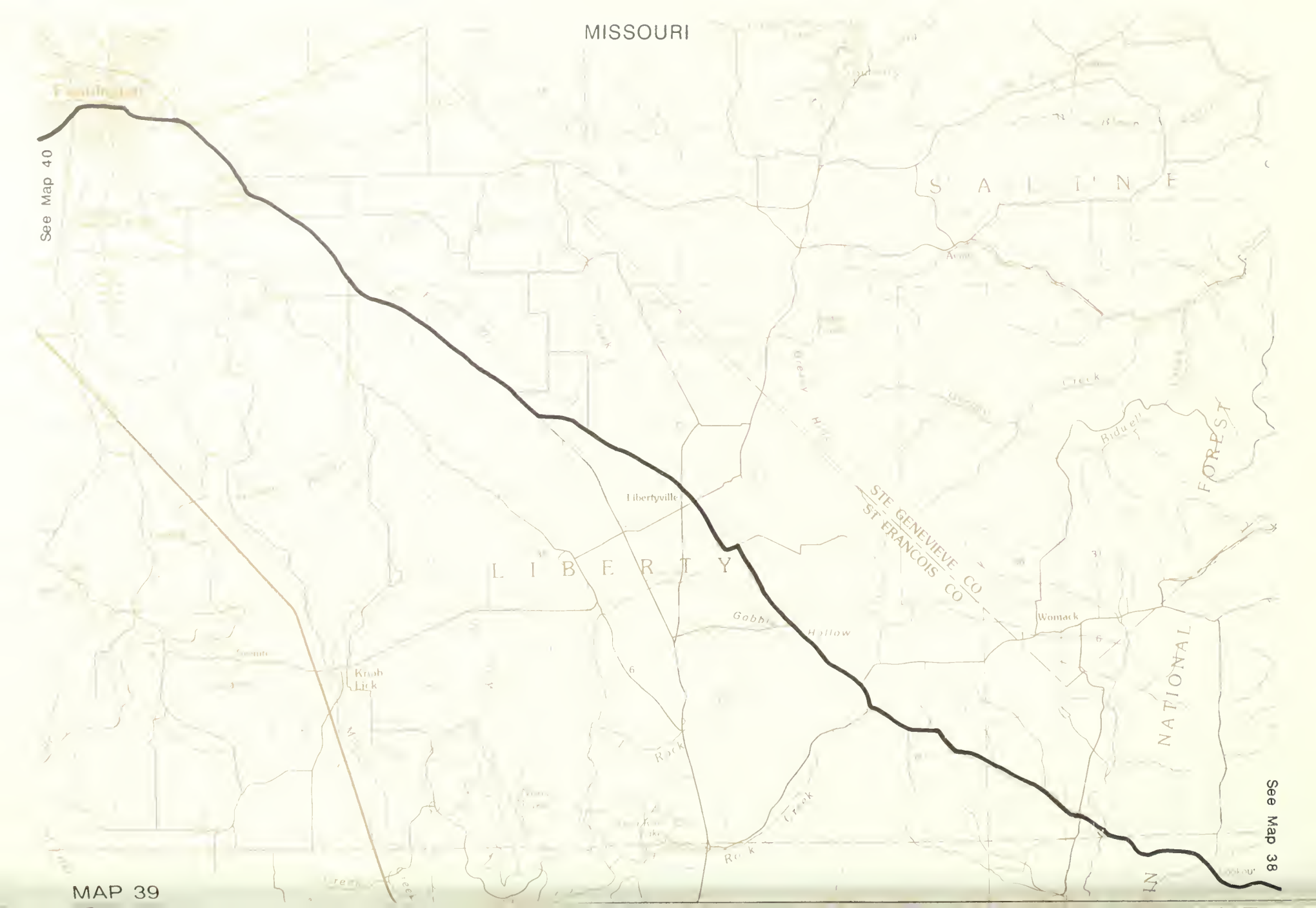
MISSOURI
See Map 40
See Map 38
S A L I N E
L I B E R T Y
Libertyville
Womack
Knob Lick
STE GENEVIEVE CO
ST FRANCOIS CO
NATIONAL FOREST
Biduell
Creek
Gobble Hollow
Rock Creek
Rock
Creek

MAP 39

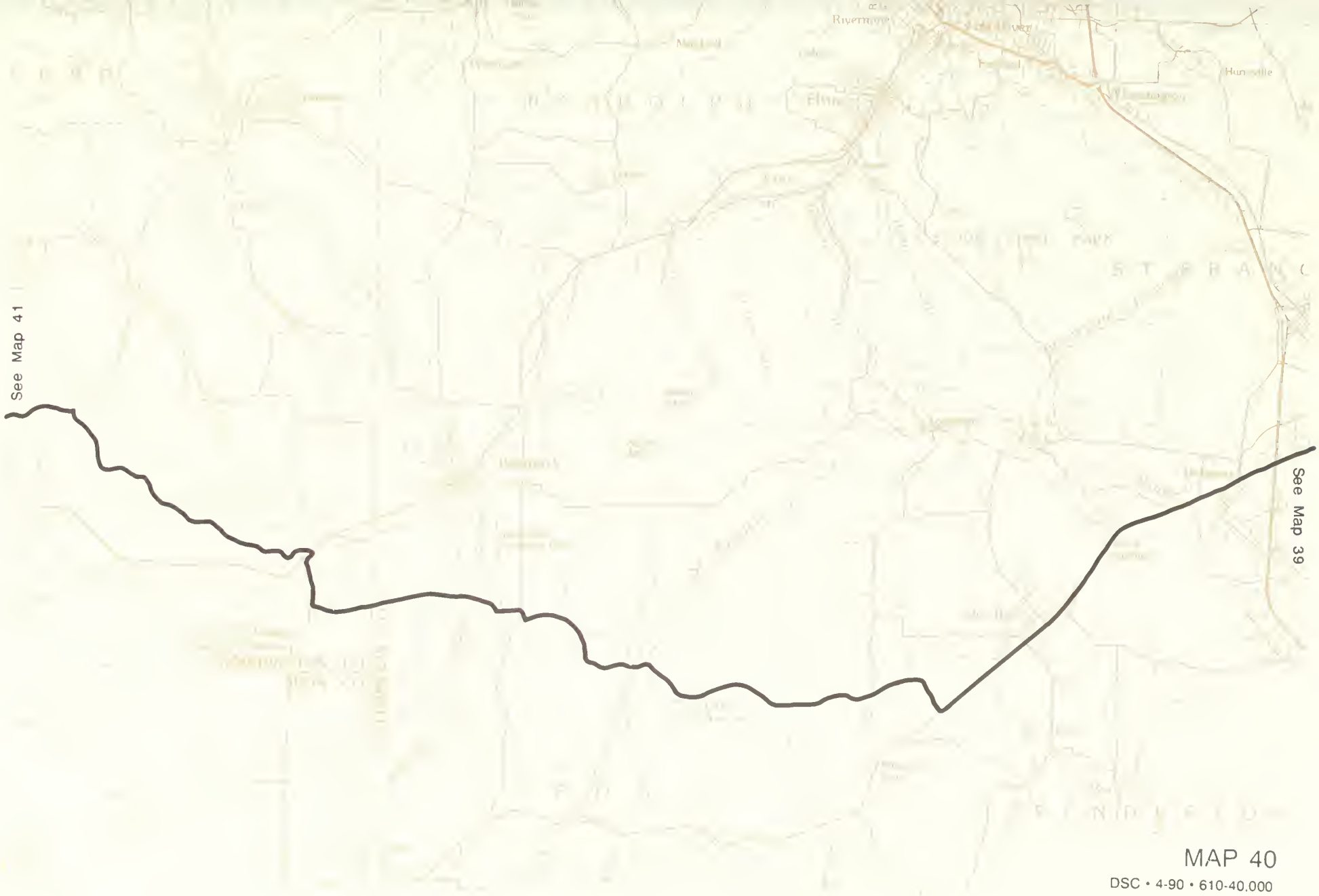

MAP 40

DSC • 4-90 • 610-40,000

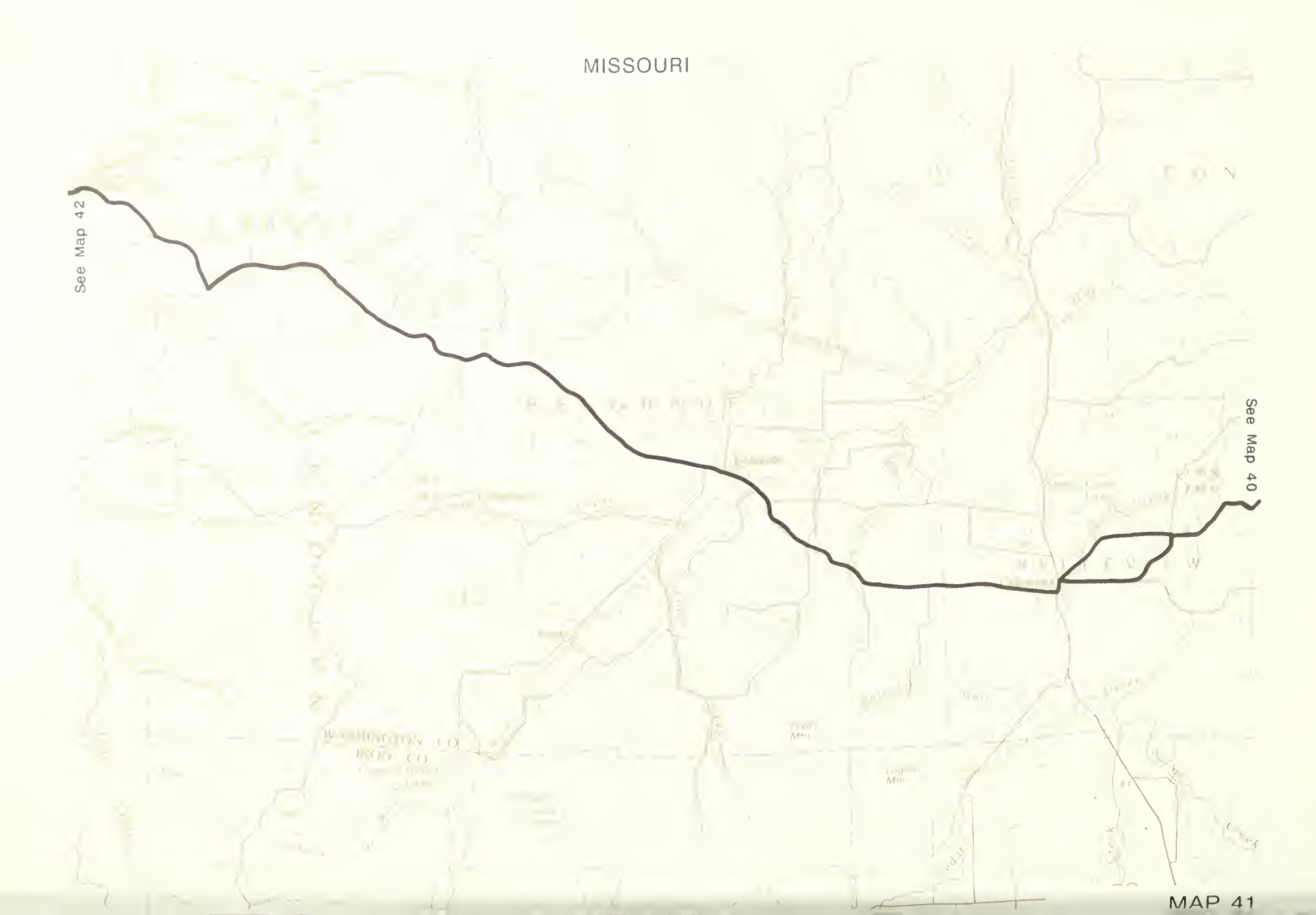
See Map 42
See Map 40
WASHINGTON CO
IRON CO

MAP 42

DSC • 4-90 • 610-40,000

MISSOURI
See Map 44
MASSEY
IRONWORKS
BRINKER HOUSE
See Map 42
MAP 43

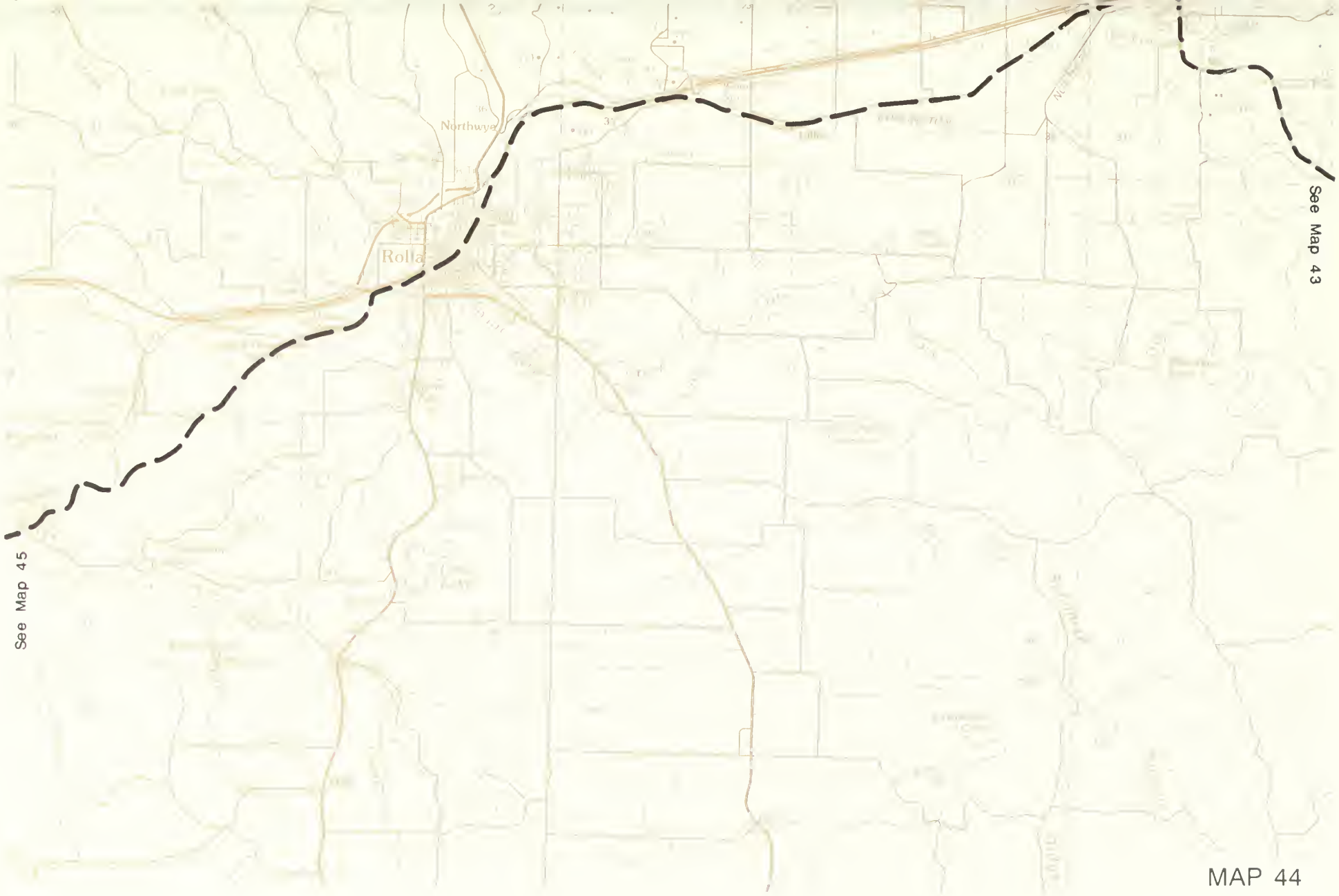

MAP 44

DSC • 4-90 • 610-40.000

See Map 44
See Map 46
Deckers

MAP 46

DSC • 4-90 • 610-40,000

MISSOURI
See Map 46
Oda
Agnes
MAP 47

See Map 49

MAP 48

DSC • 4-90 • 610-40.000

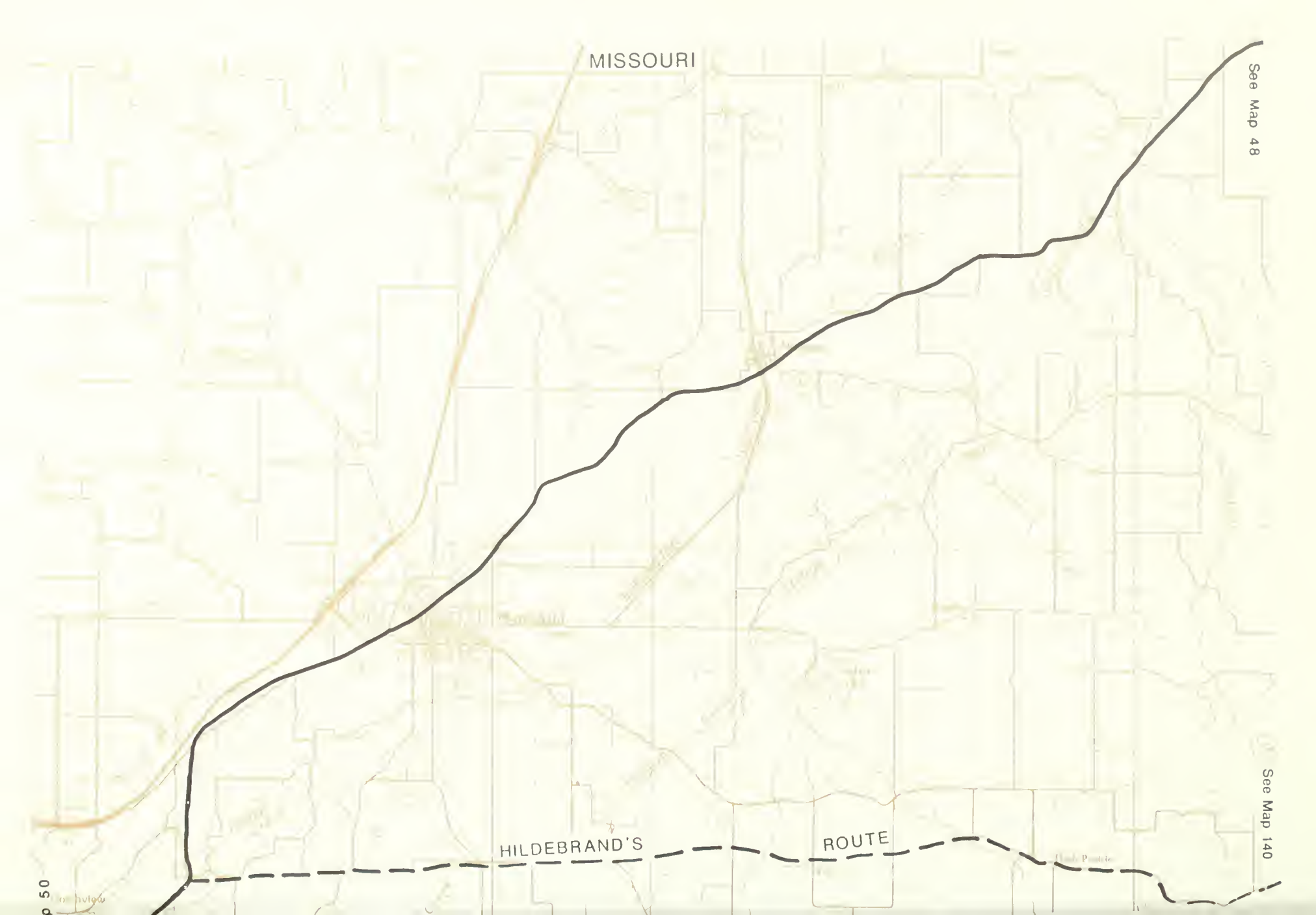
MISSOURI
See Map 48
HILDEBRAND'S
ROUTE
See Map 140
Map 50

MAP 50

DSC • 4-90 • 610-40.000

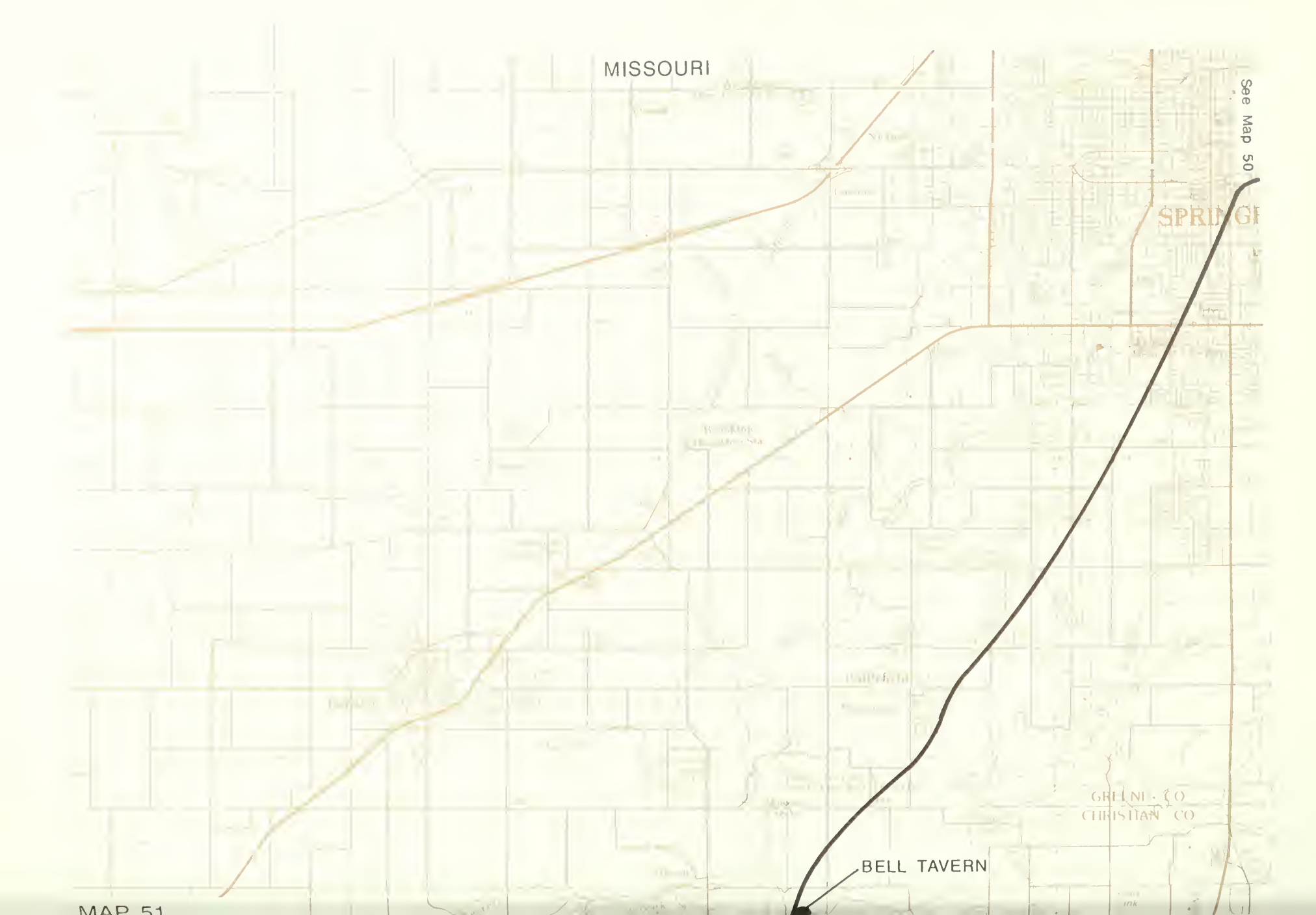
MISSOURI
See Map 50
SPRING
GREENE CO
CHRISTIAN CO
BELL TAVERN

MAP 51

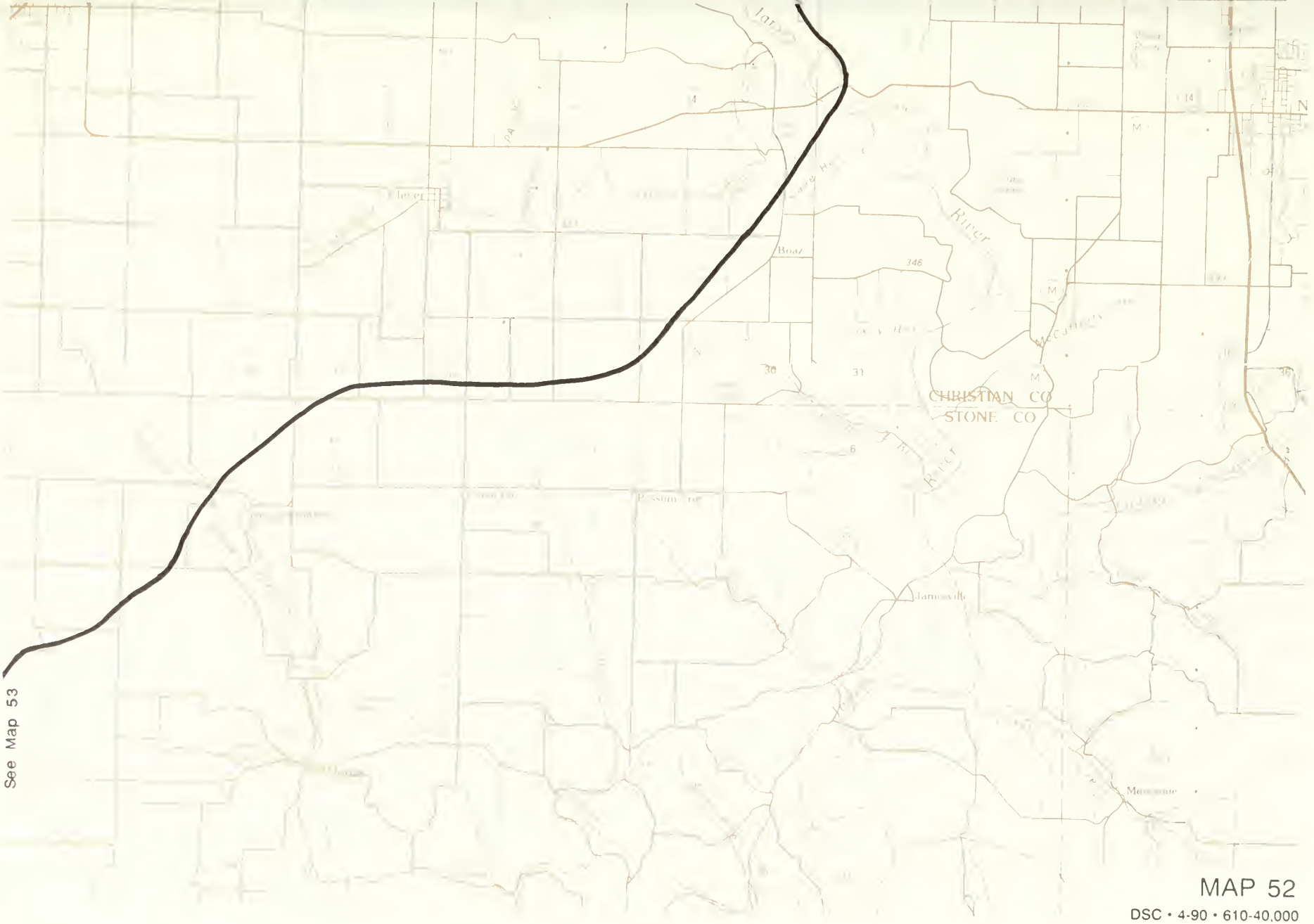

MAP 52

DSC • 4-90 • 610-40,000

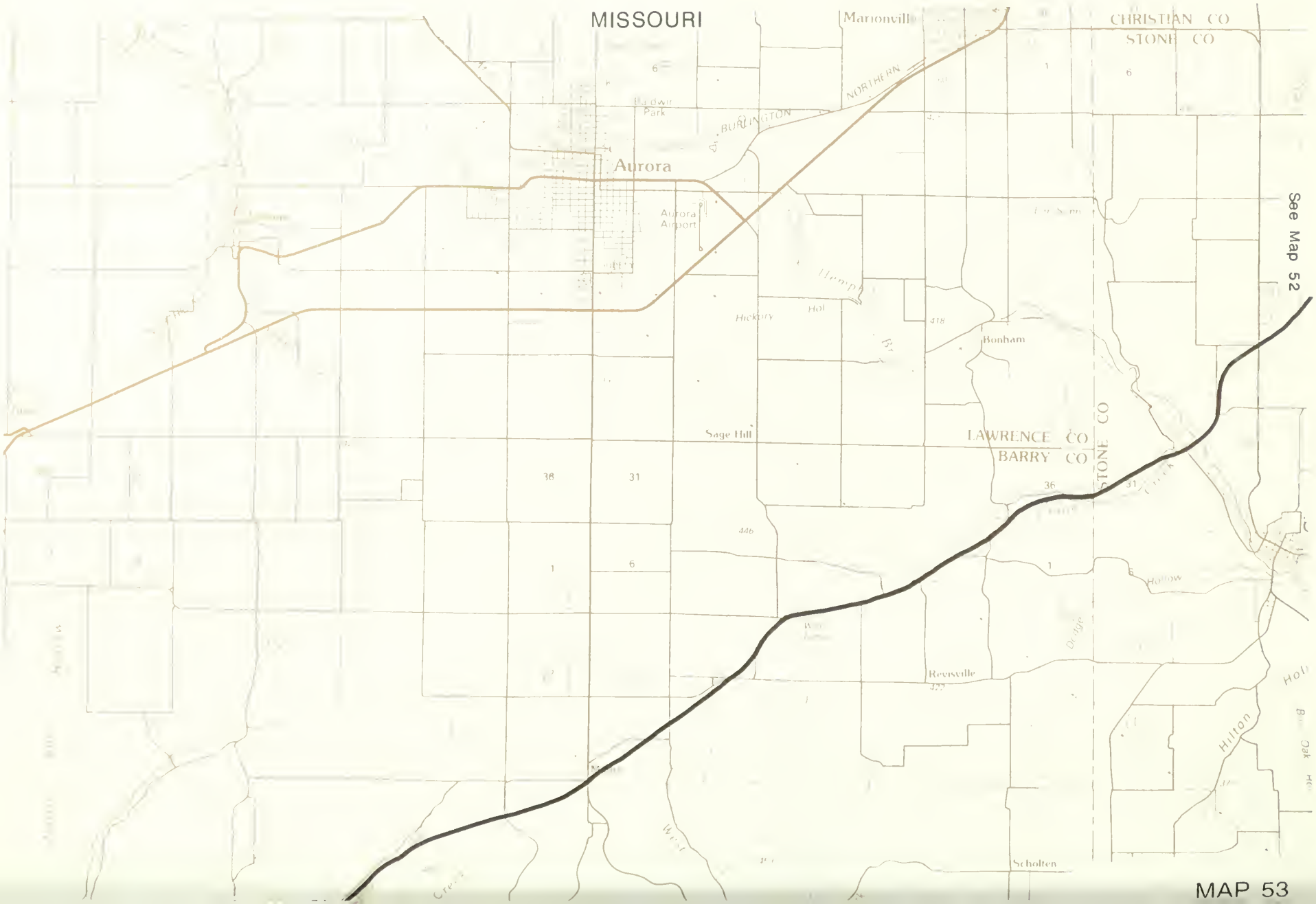
MISSOURI
Marionville
CHRISTIAN CO
STONE CO
NORTHERN
BURLINGTON
Baldwin Park
Aurora
Aurora Airport
See Map 52
Hickory
Bonham
Sage Hill
LAWRENCE CO
BARRY CO
STONE CO
Hollow
Reeiseville
Hilton
Scholten
MAP 53

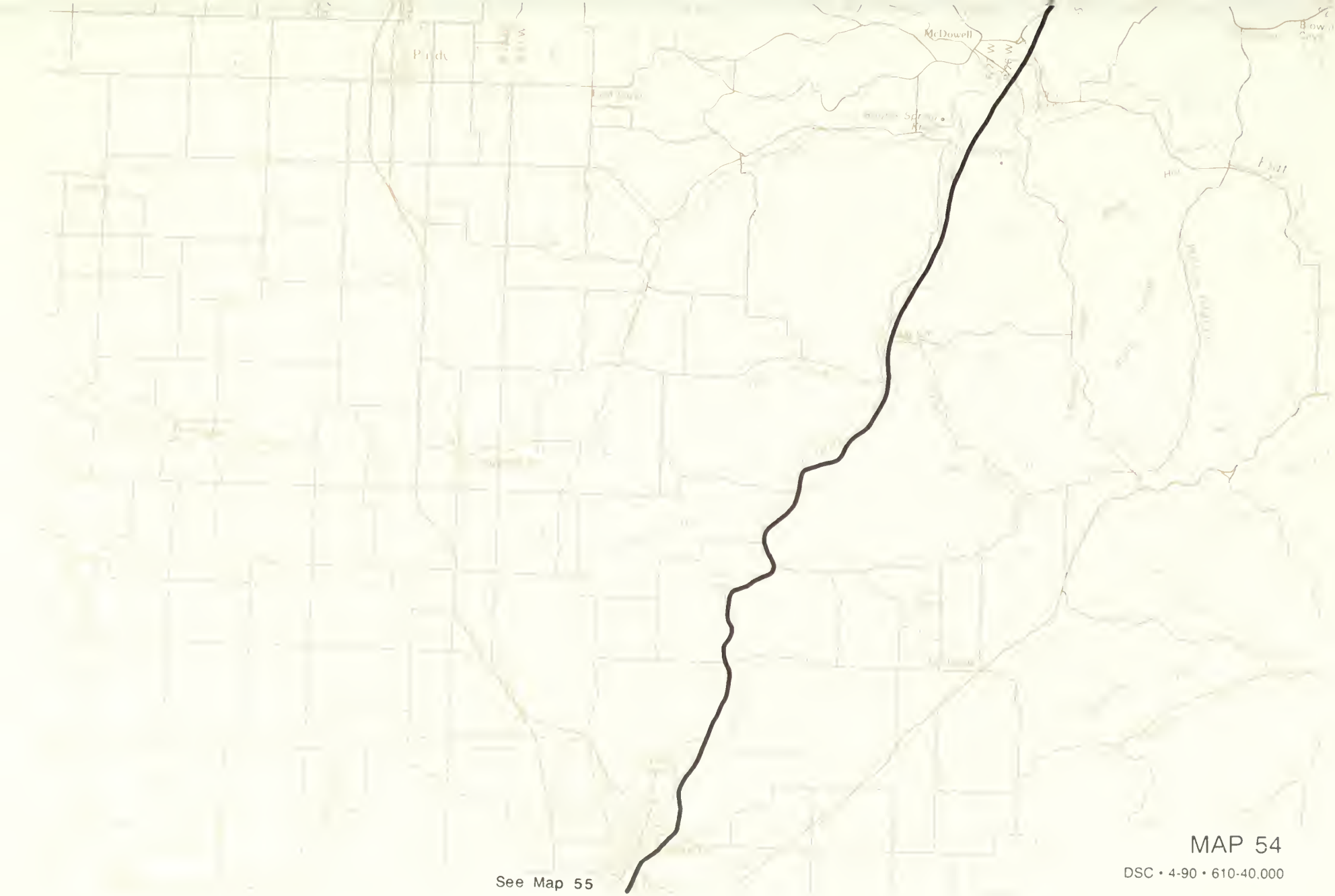

MAP 54

DSC • 4-90 • 610-40,000

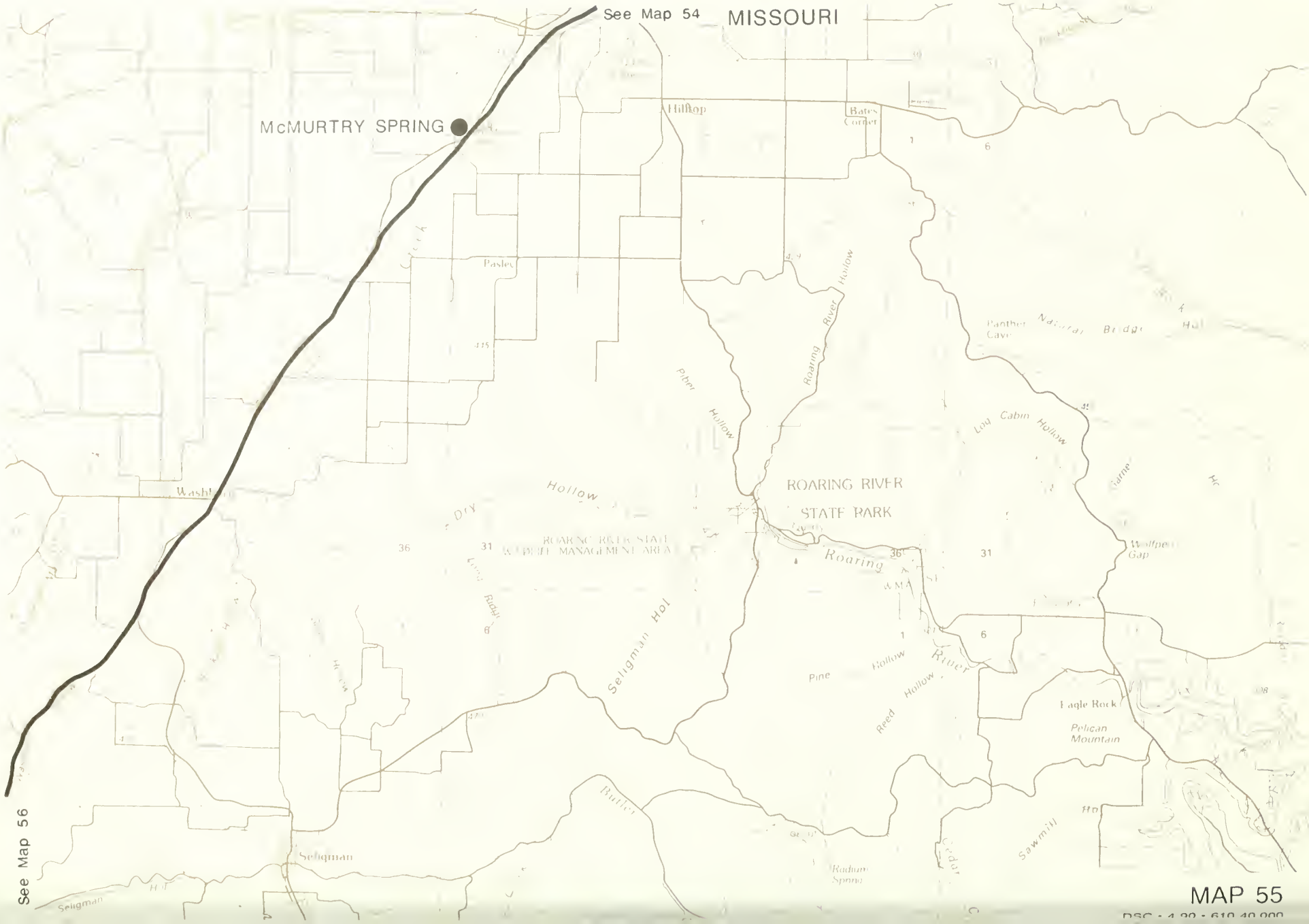
See Map 54
MISSOURI
McMURTRY SPRING
Hilltop
Bates Corner
Pasley
Roaring River Hollow
Piber Hollow
Panther Cave
Natural Bridge
Log Cabin Hollow
Dry Hollow
ROARING RIVER STATE PARK
ROARING RIVER STATE WILDLIFE MANAGEMENT AREA
Roaring River
Seligman Hol
Wolfpen Gap
Pine Hollow
Reed Hollow
Eagle Rock
Pelican Mountain
Butler
Seligman
Radium Spring
Sawmill
See Map 56
MAP 55

MAP 56

DSC • 4-90 • 610-40,000

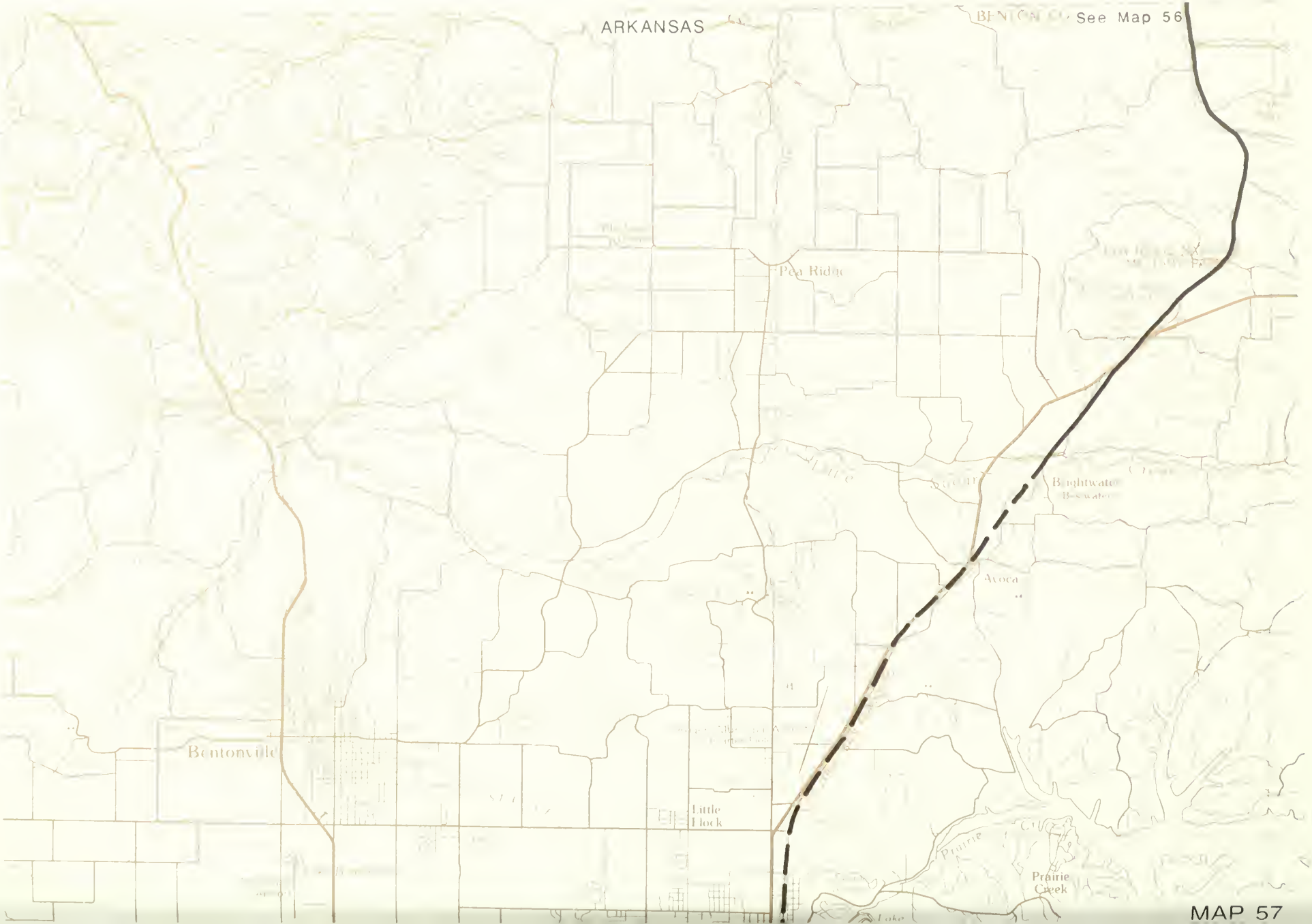
ARKANSAS
See Map 56
Pea Ridge
Bentonville
Little Rock
Prairie Creek
MAP 57

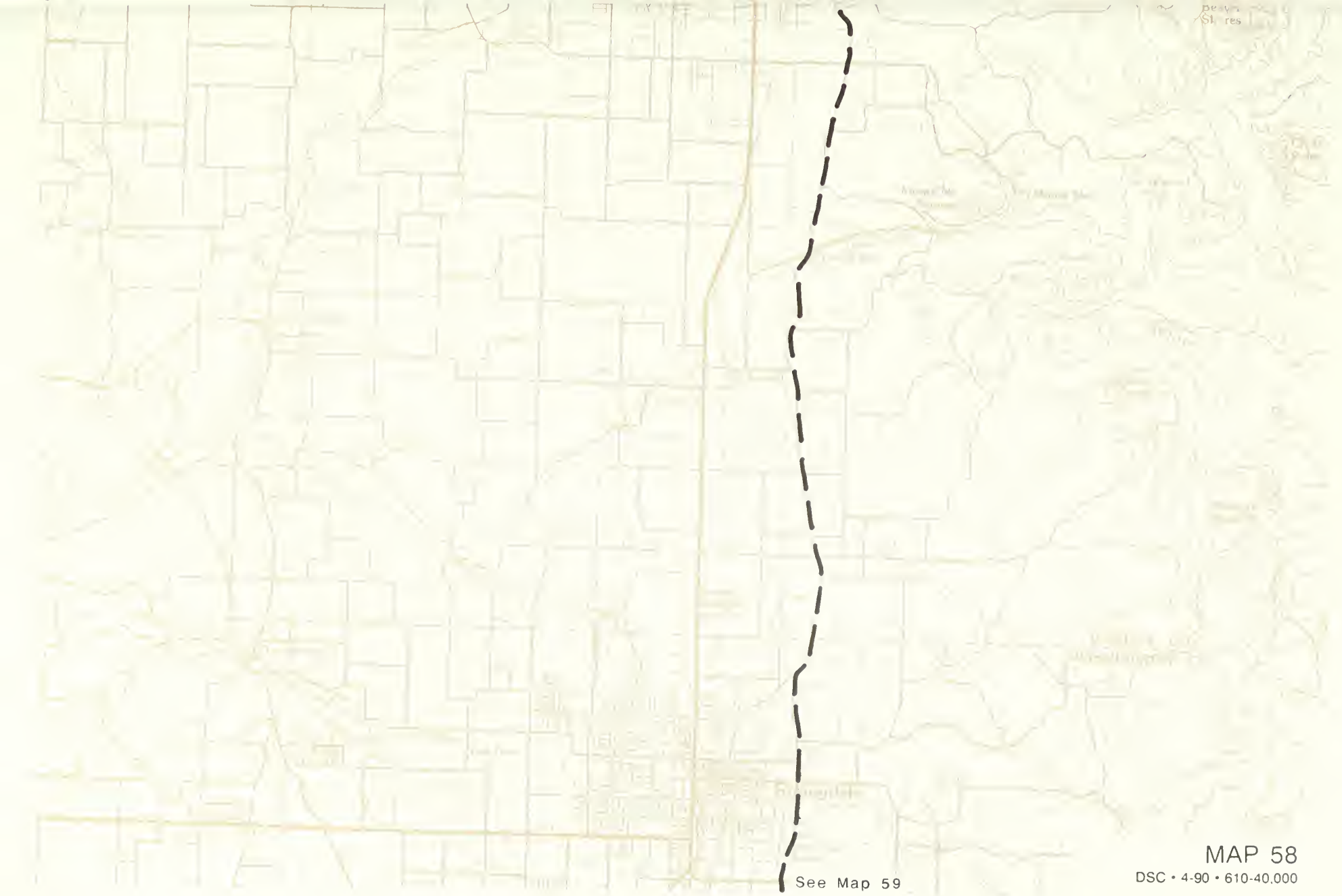

See Map 59

MAP 58

DSC • 4-90 • 610-40,000

MAP 59

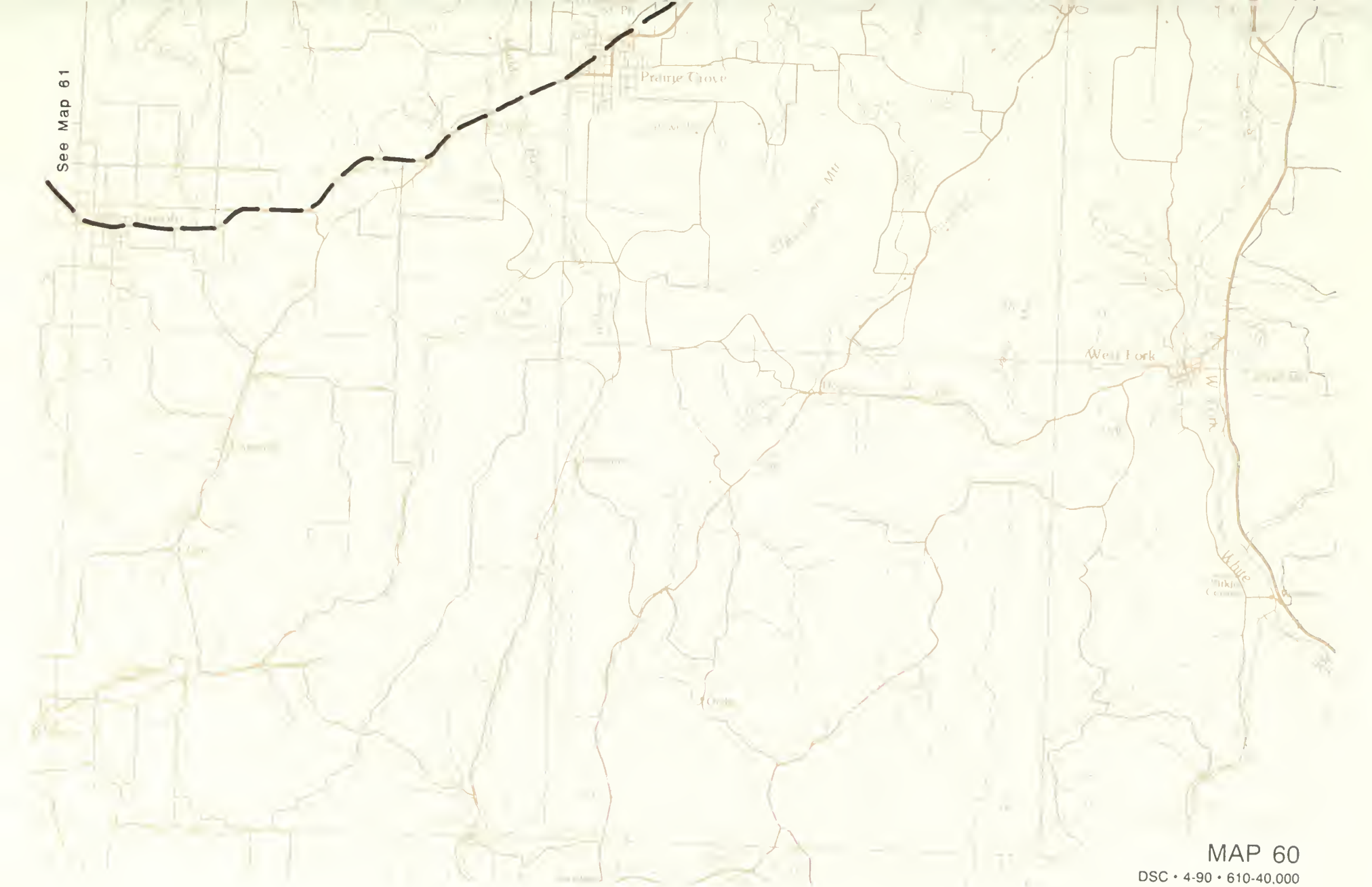

MAP 60

DSC • 4-90 • 610-40,000

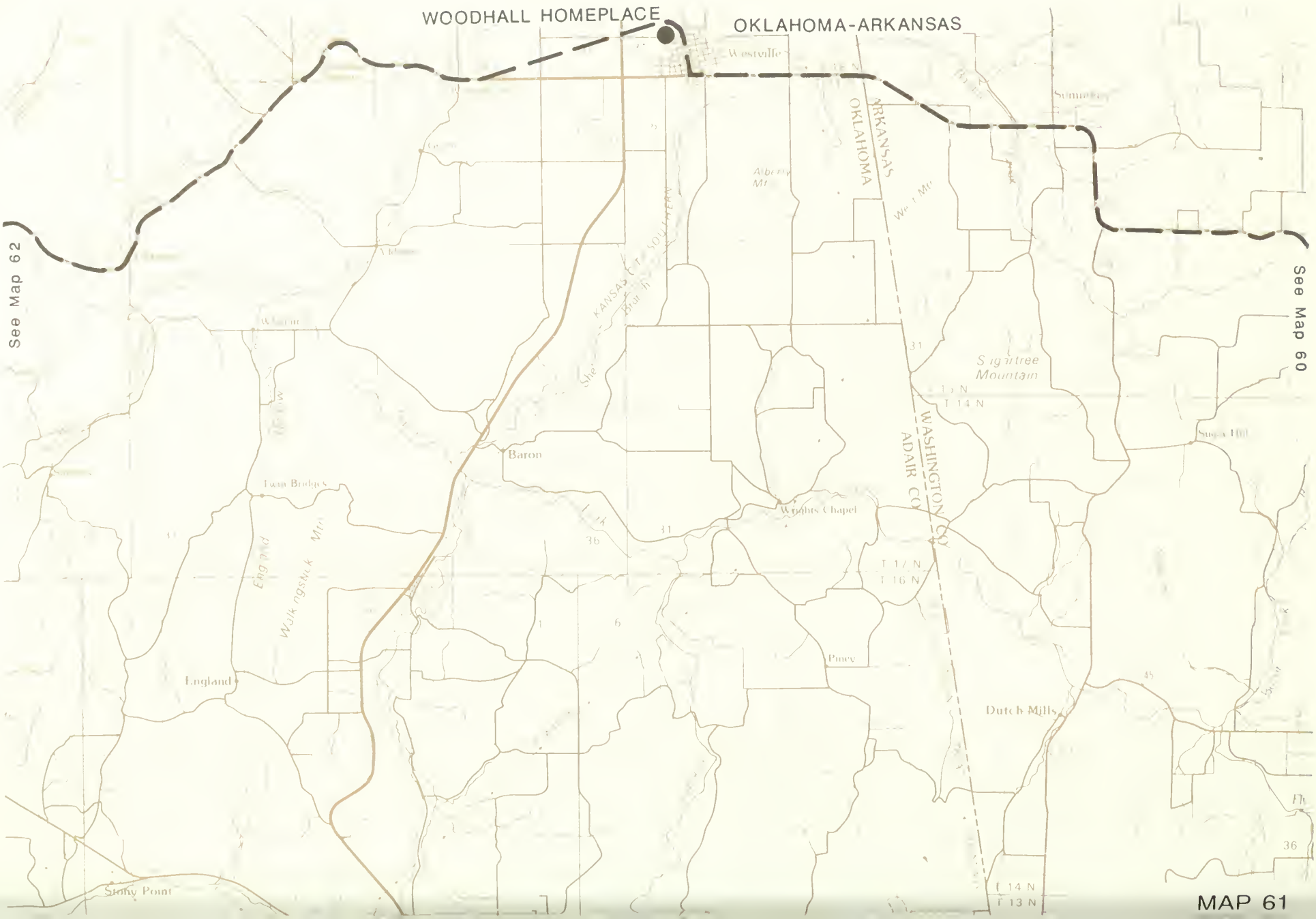
WOODHALL HOMEPLACE
OKLAHOMA-ARKANSAS
See Map 62
See Map 60
Westville
ARKANSAS
OKLAHOMA
Alberty Mt
West Mtn
Sugartree Mountain
WASHINGTON CO
ADAIR CO
T 14 N
T 17 N
T 16 N
T 14 N
T 13 N
Baron
Twin Bridges
Wrights Chapel
Piney
Dutch Mills
England
Walkingstick Mtn
Stony Point
31
36
6
45

MAP 61

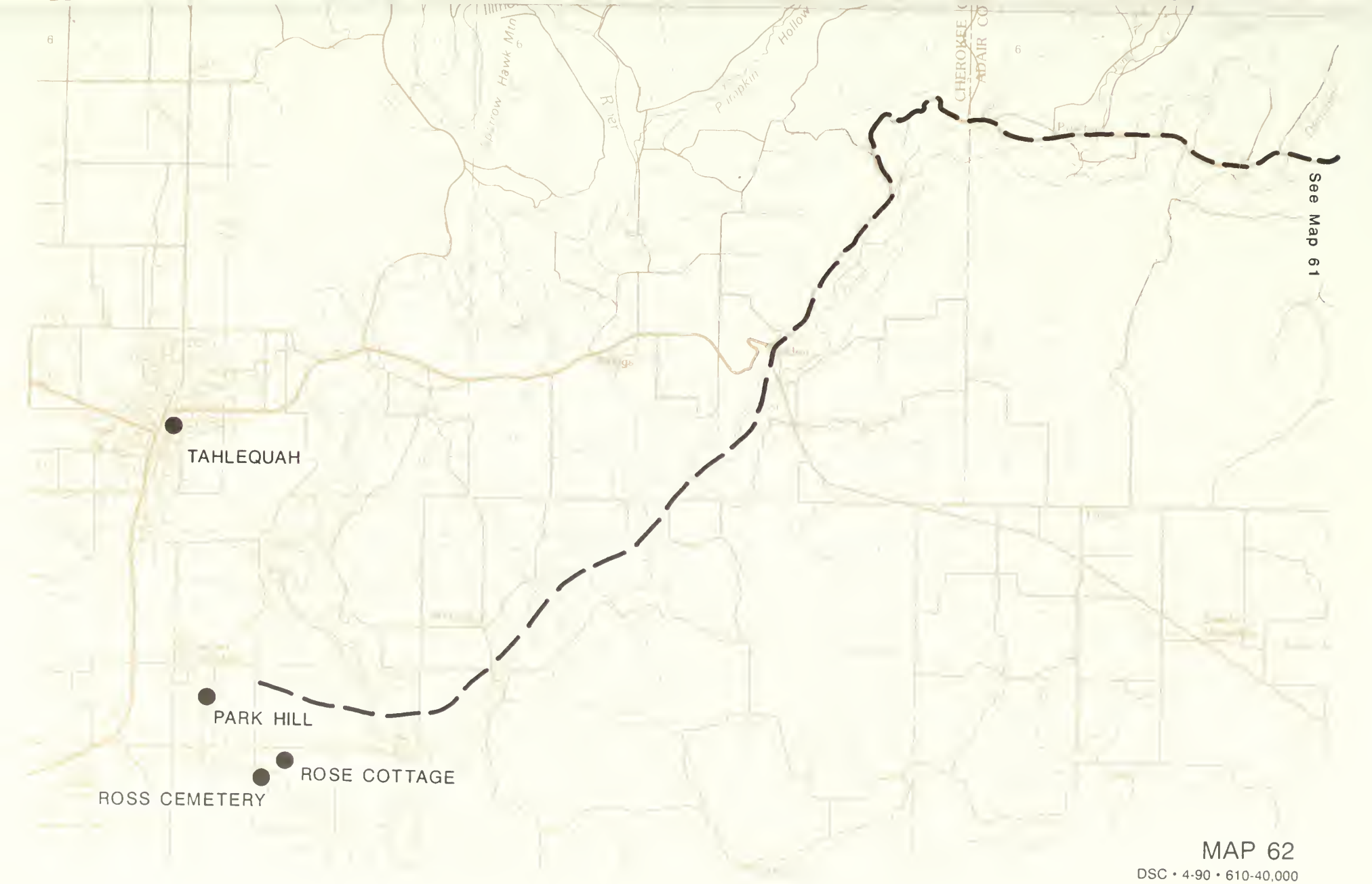

MAP 62

DSC • 4-90 • 610-40,000

THE FORT-CASS EMIGRATING DEPOT.

Camp North July 11th 1838
H. Prince
Lt 4th Inf

COPIED BY JAMES HANEY & EDWARD TOWNSEND. 1975
ORIGINAL IN THE NATIONAL ARCHIVES

WATER ROUTE

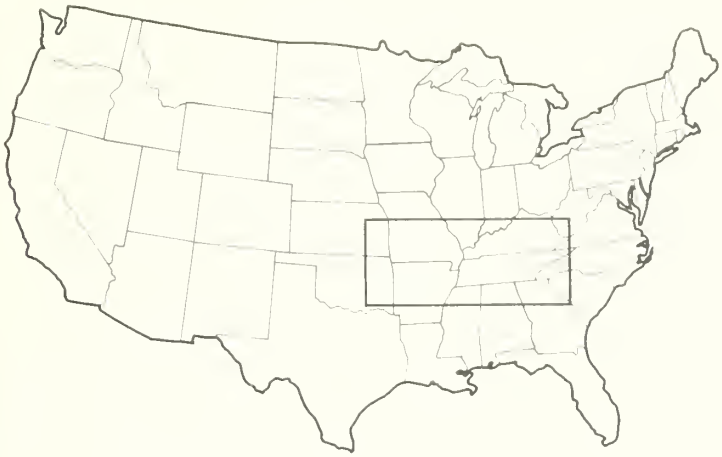

K

OKLAHO

WATER ROUTE

OTHER ROUTES

FORT GIBS

NORTH

0 10 20 30 40 50 MILES-APPROXIMATE

MAP 63

KEY INDEX

WATER ROUTE

TRAIL OF TEARS

NATIONAL HISTORIC TRAIL

UNITED STATES DEPARTMENT OF THE INTERIOR
NATIONAL PARK SERVICE
610-40000-DSC-OCT 90

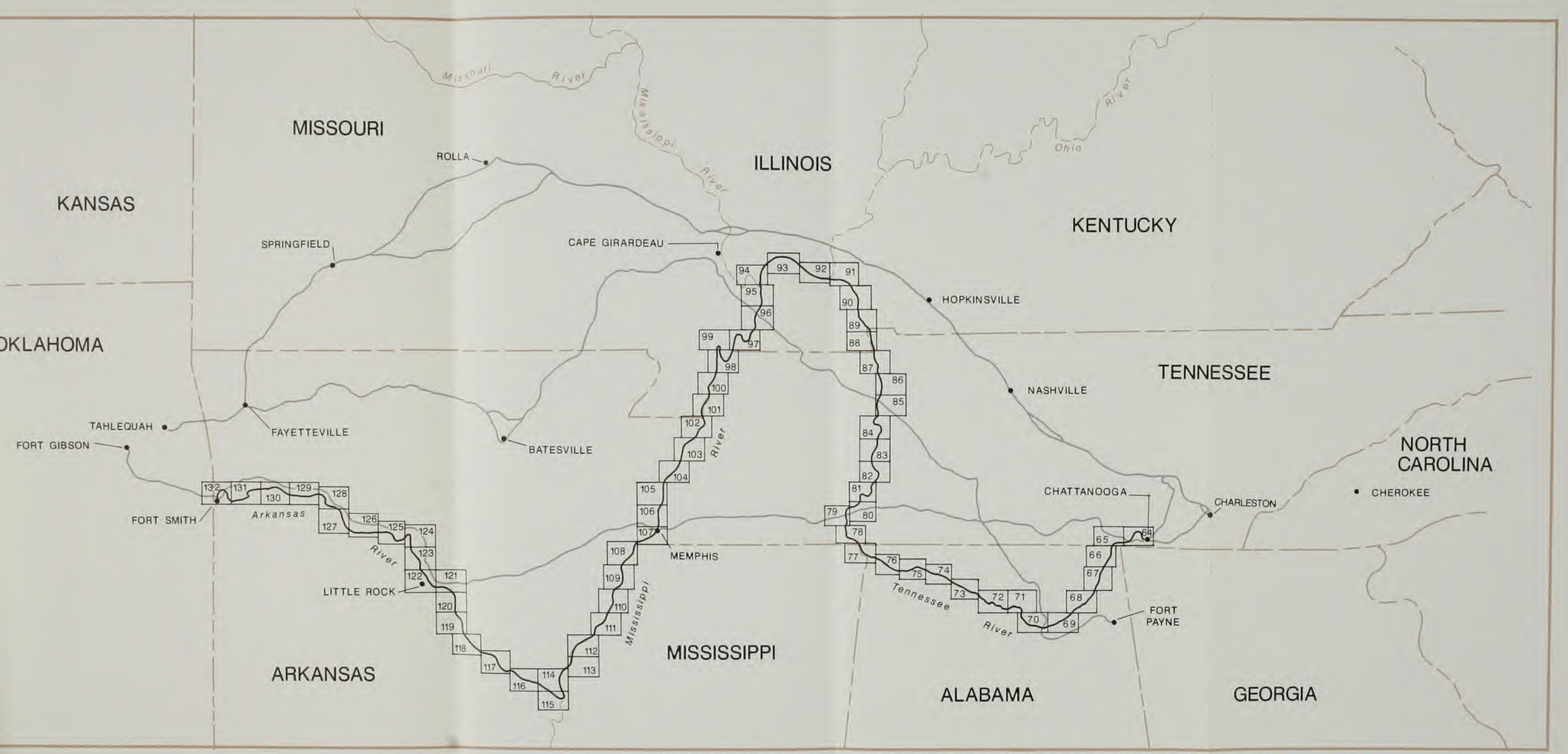

WATER ROUTE

OTHER ROUTES

NORTH

0 10 20 30 40 50 MILES–APPROXIMATE

MAP 63

KEY INDEX

WATER ROUTE

TRAIL OF TEARS
NATIONAL HISTORIC TRAIL

UNITED STATES DEPARTMENT OF THE INTERIOR
NATIONAL PARK SERVICE
610-40000-DSC-OCT 90

MAP 64

DSC • 4-90 • 610-40,000

See Map 205
TENNESSEE
BELL'S
ROUTE
See Map 64
Kimball
GUNTERSVILLE
LAKE
Burns Island
Ridge
Anderson
NICKAJAC
Olme
South
Pittsburg
MAP 65

MAP 66

DSC • 4-90 • 610-40.000

ALABAMA
See Map 66
SAND

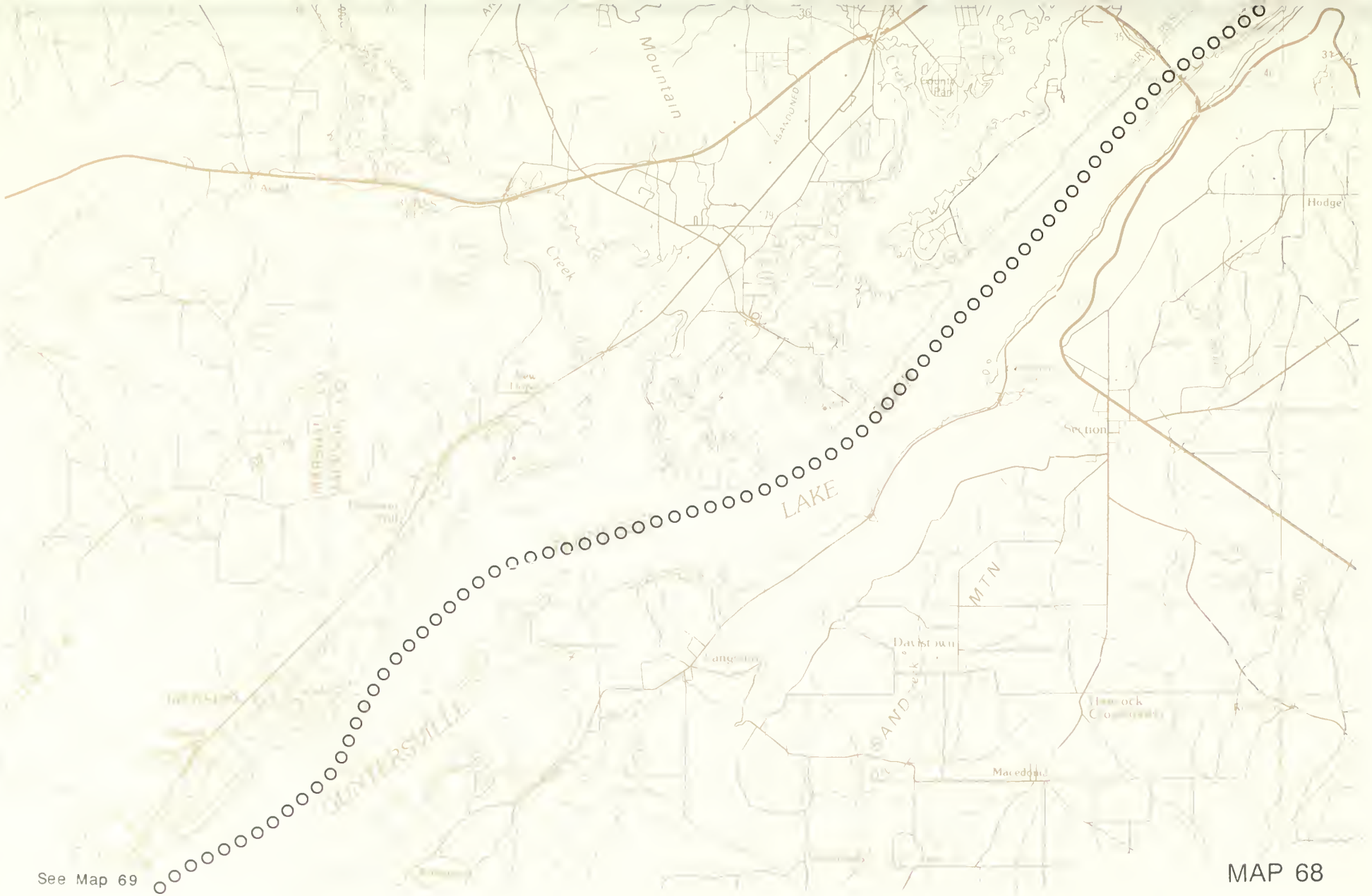

MAP 68

DSC • 4-90 • 610-40,000

MAP 69

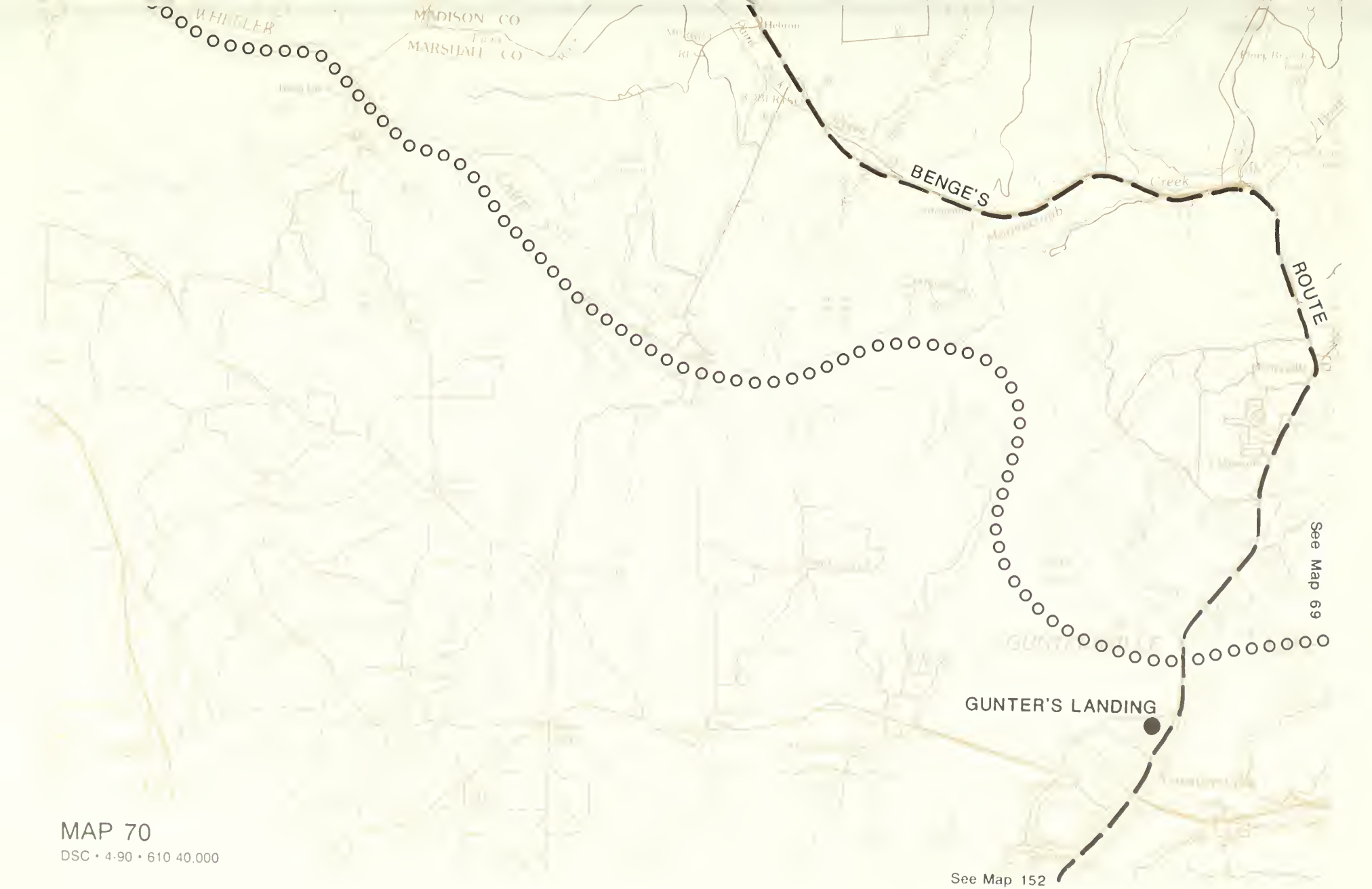

MAP 70

DSC • 4-90 • 610 40,000

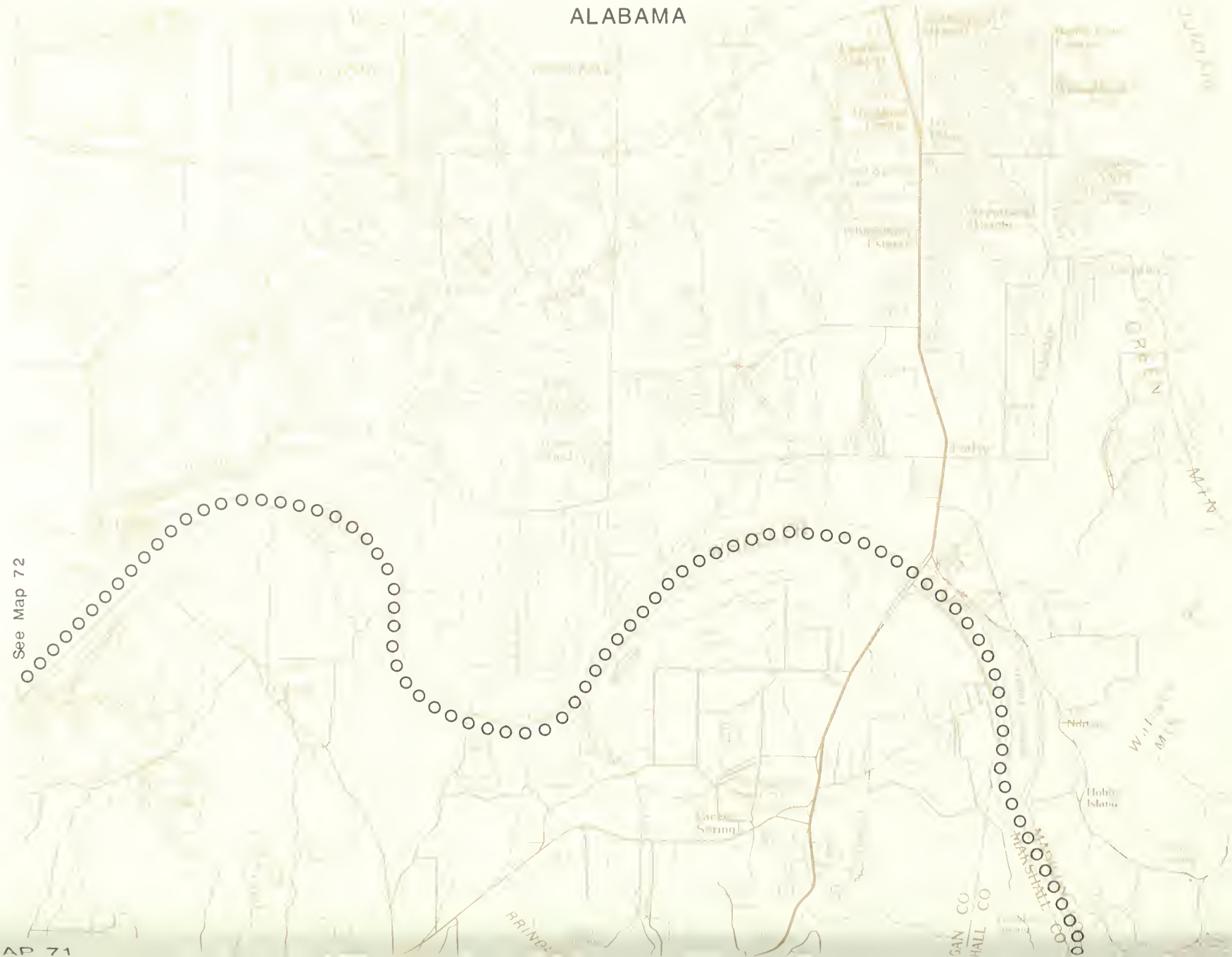
ALABAMA
See Map 72
GREEN
MIN
Hobbs Island
MARSHALL CO
MARSHALL CO
GAN CO
HALL CO
RRINGL

MAP 71

MAP 72

DSC • 4-90 • 610-40,000

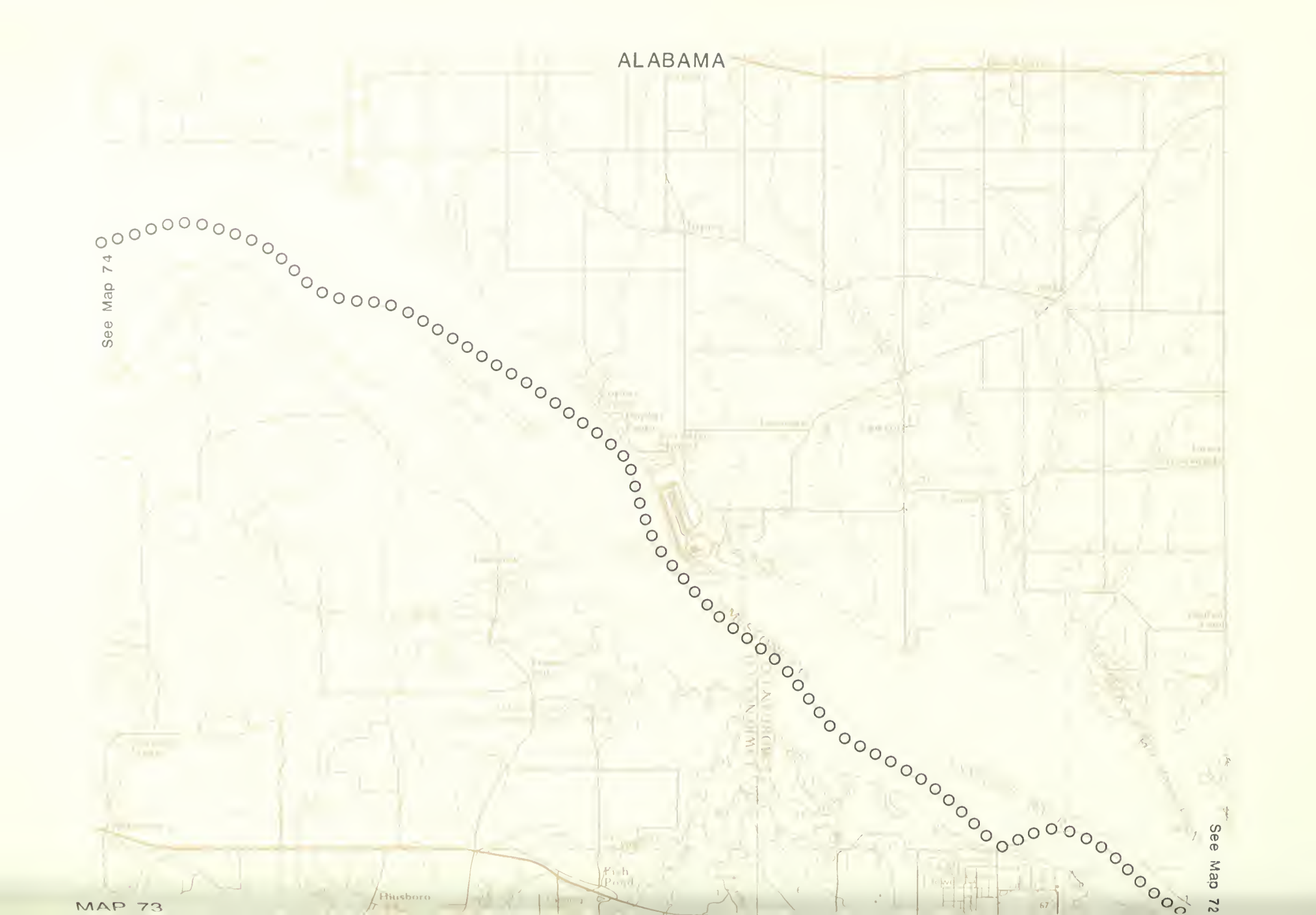

MAP 73

MAP 74

DSC • 4-90 • 610-40,000

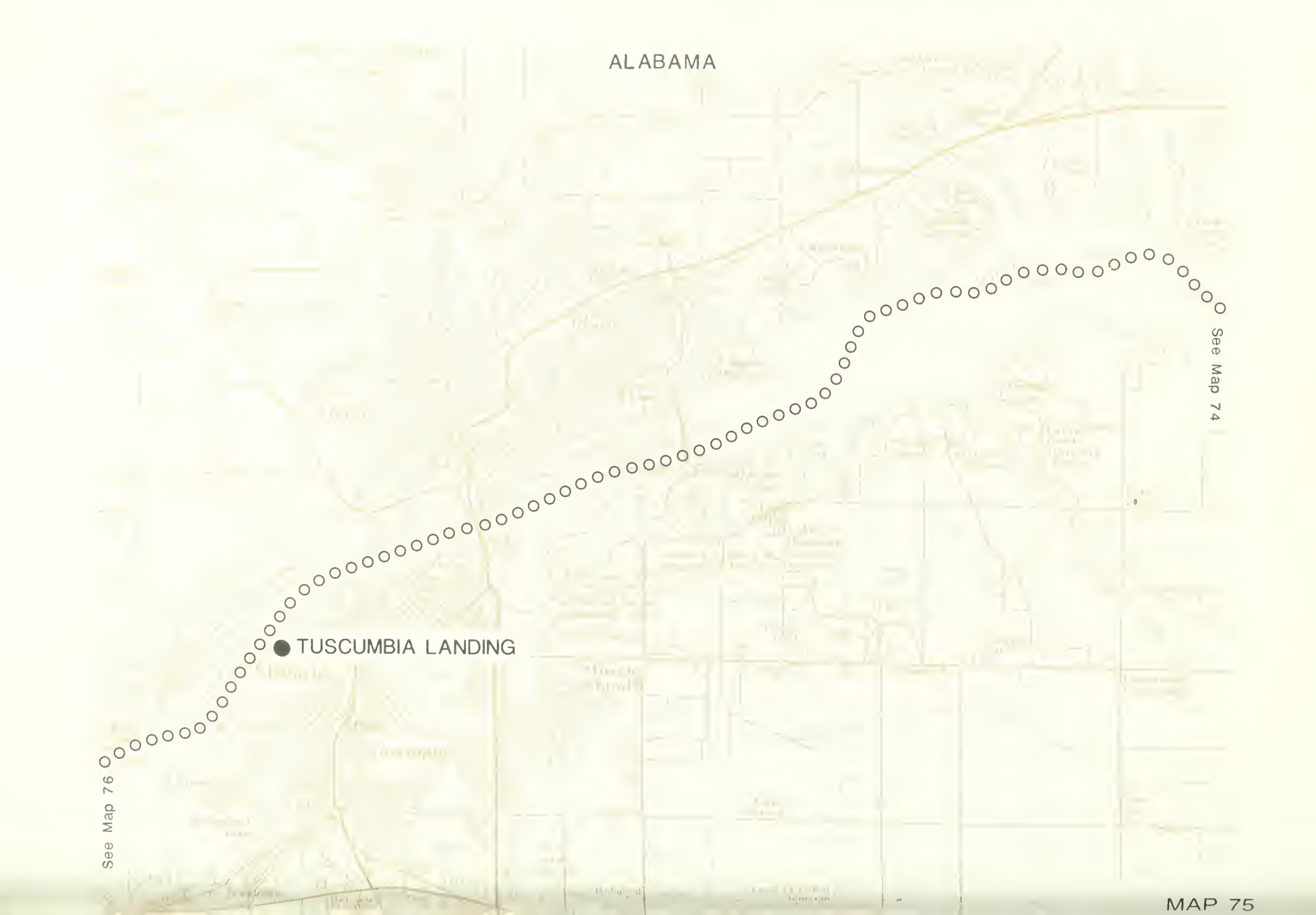

MAP 75

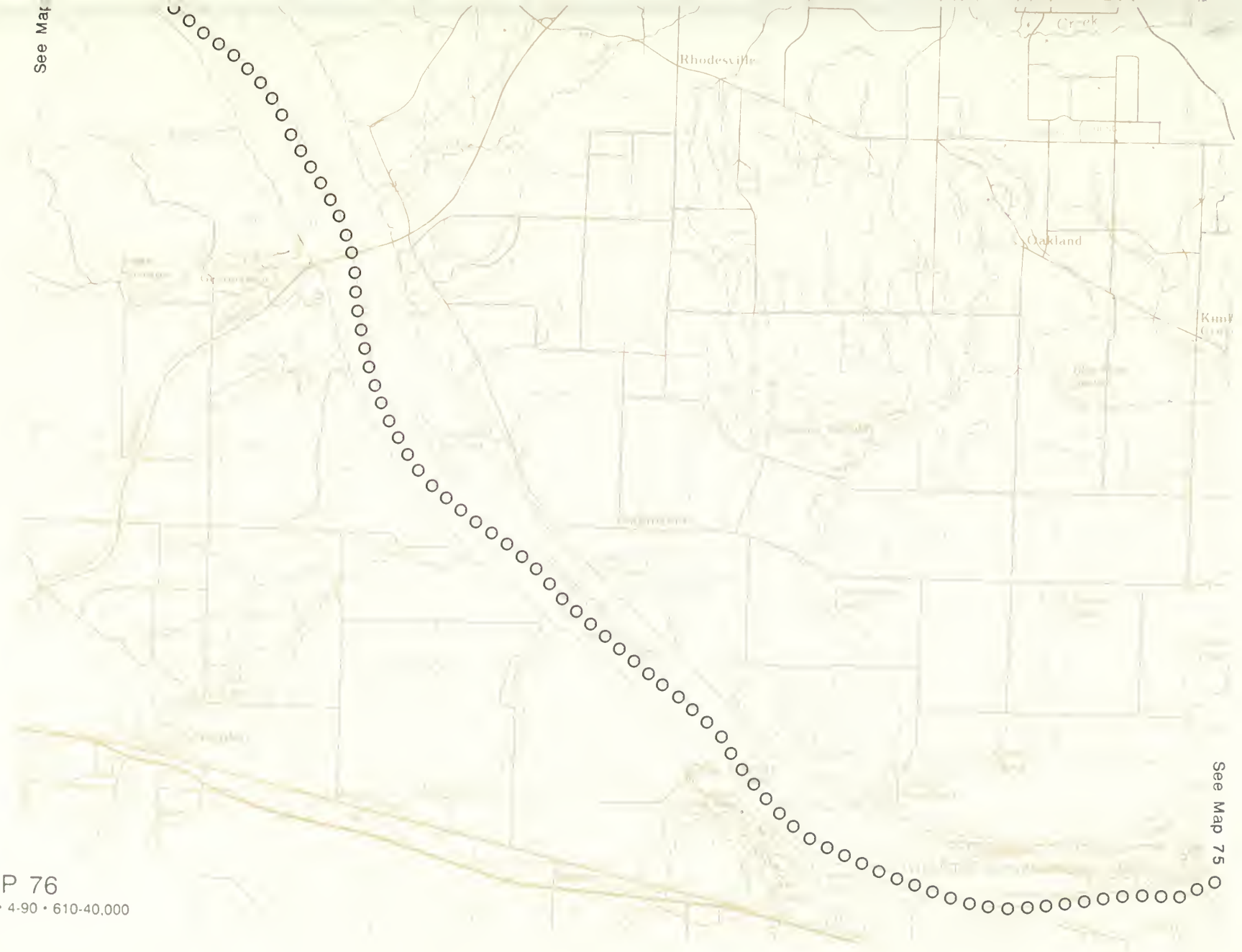

MAP 76

DSC • 4-90 • 610-40,000

MAP 77

MAP 78

DSC • 4-90 • 610-40,000

MAP 79

MAP 80

DSC • 4-90 • 610-40,000

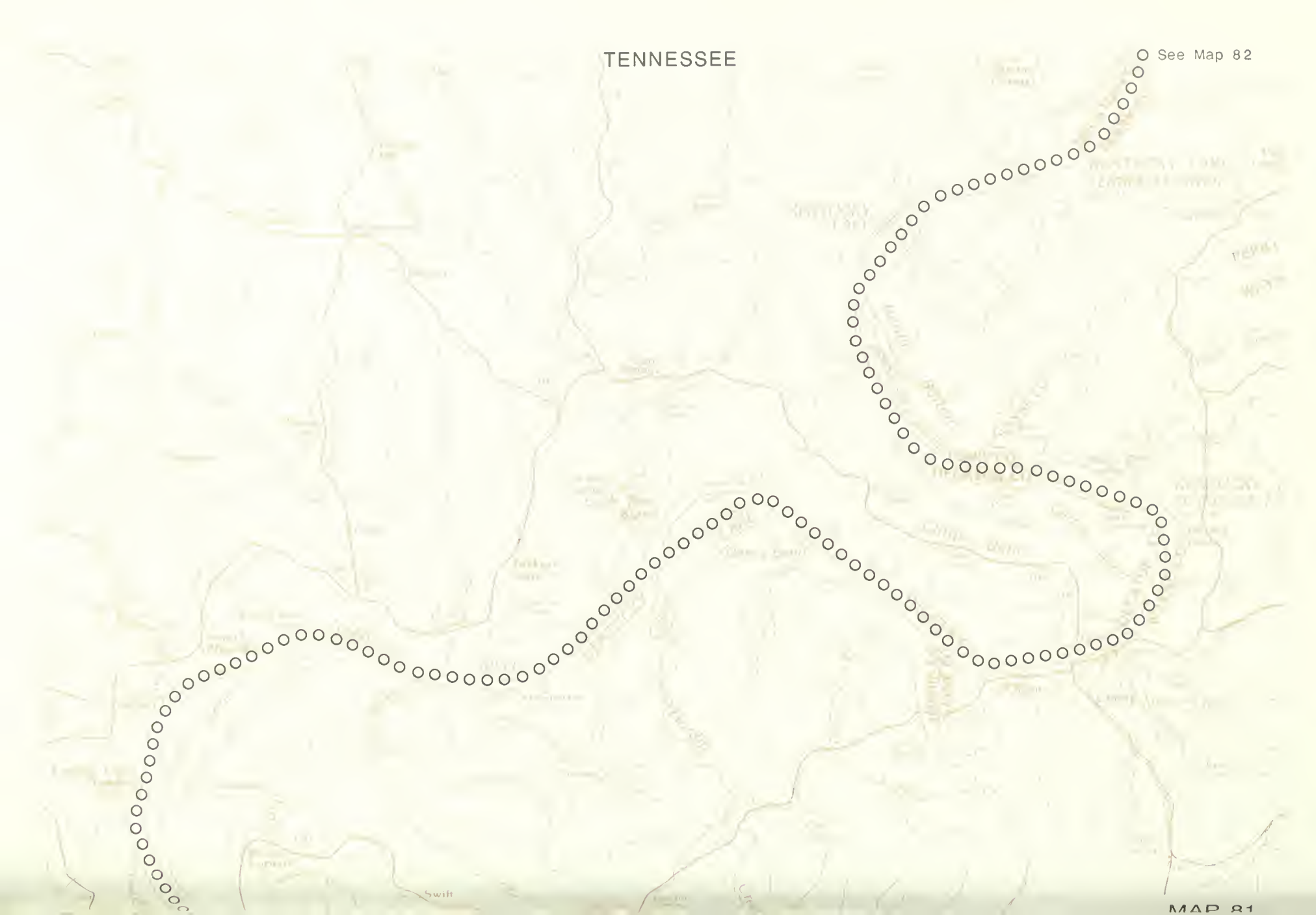
TENNESSEE
See Map 82
Swift
MAP 81

MAP 82

DSC • 4-90 • 610-40,000

MAP 83

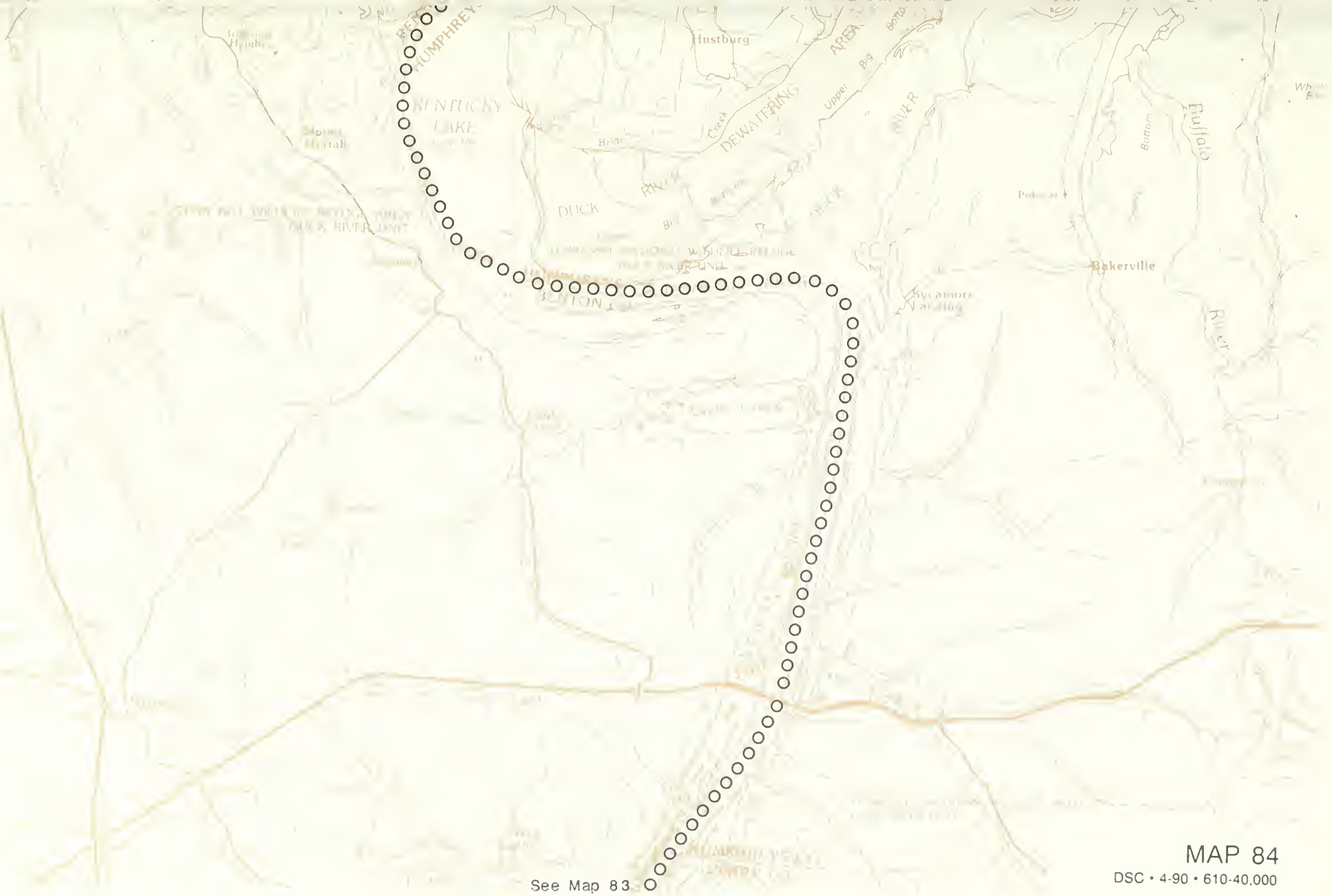

MAP 84

DSC • 4-90 • 610-40,000

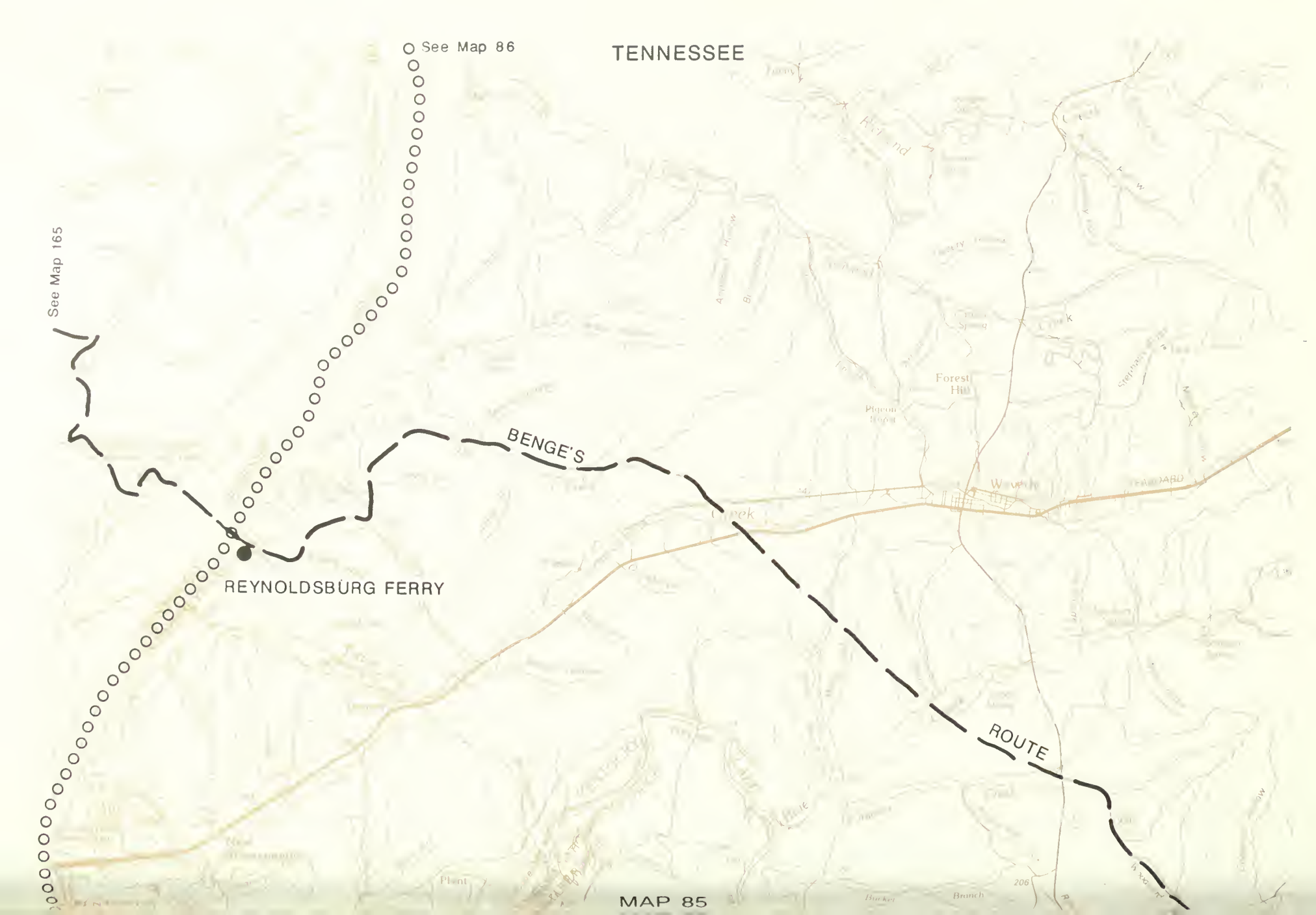
See Map 86
TENNESSEE
See Map 165
BENGE'S
ROUTE
REYNOLDSBURG FERRY
Forest Hill
Pigeon Roost
Creek
Branch
206

MAP 85

MAP 86

DSC • 4-90 • 610-40,000

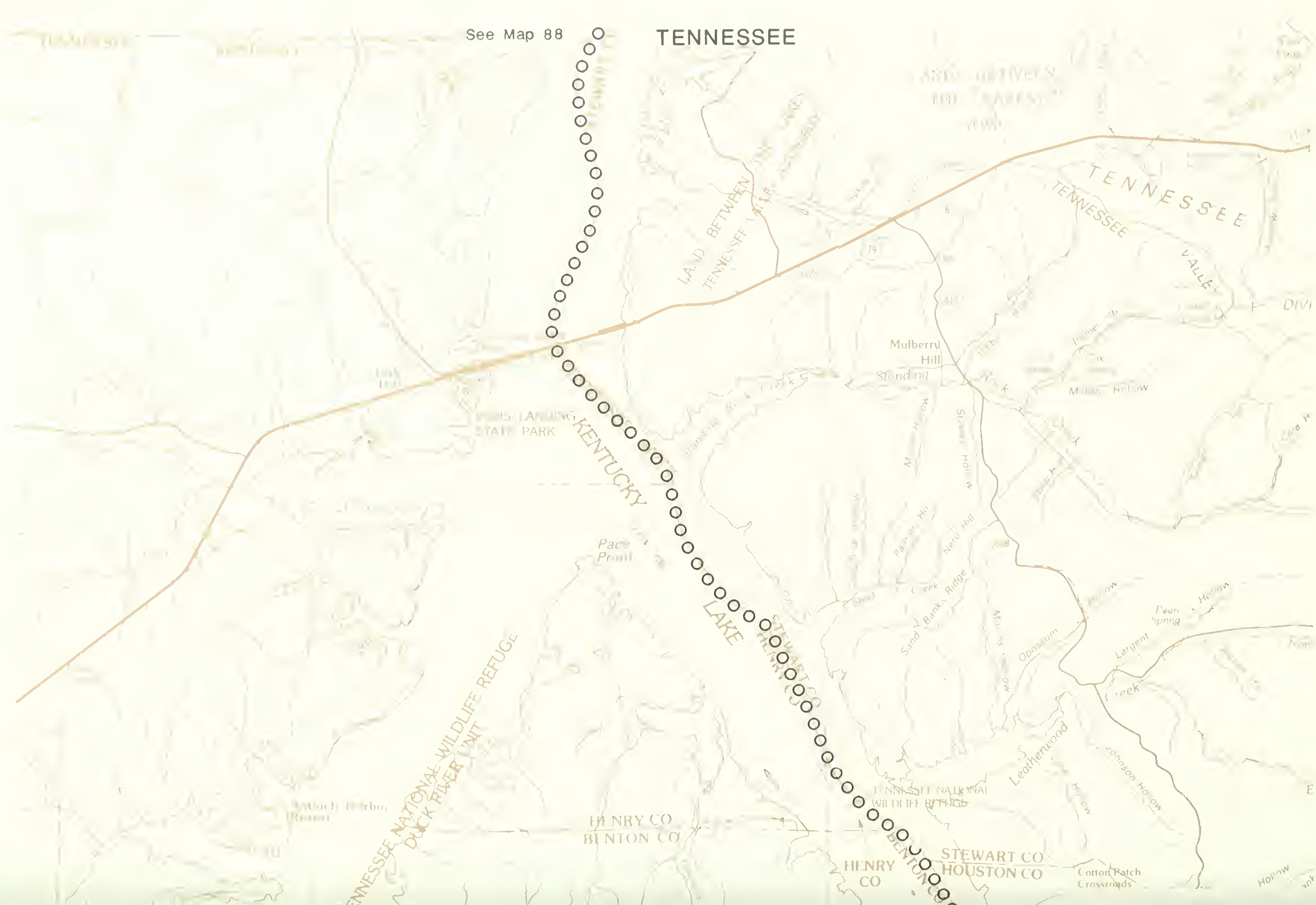
See Map 88
TENNESSEE
LAND BETWEEN
TENNESSEE
TENNESSEE
TENNESSEE
VALLEY
Mulberry Hill
Standing
Mouse Hollow
KENTUCKY
LAKE
Pace Point
STEWART CO
HENRY CO
Sand Banks Ridge
Nero Hill
Opossum
Largent
Leatherwood
Johnson Hollow
TENNESSEE NATIONAL WILDLIFE REFUGE
TENNESSEE NATIONAL WILDLIFE REFUGE
DUCK RIVER UNIT
HENRY CO
BENTON CO
HENRY CO
BENTON CO
STEWART CO
HOUSTON CO
Cotton Patch Crossroads

MAP 88

DSC • 4-90 • 610-40,000

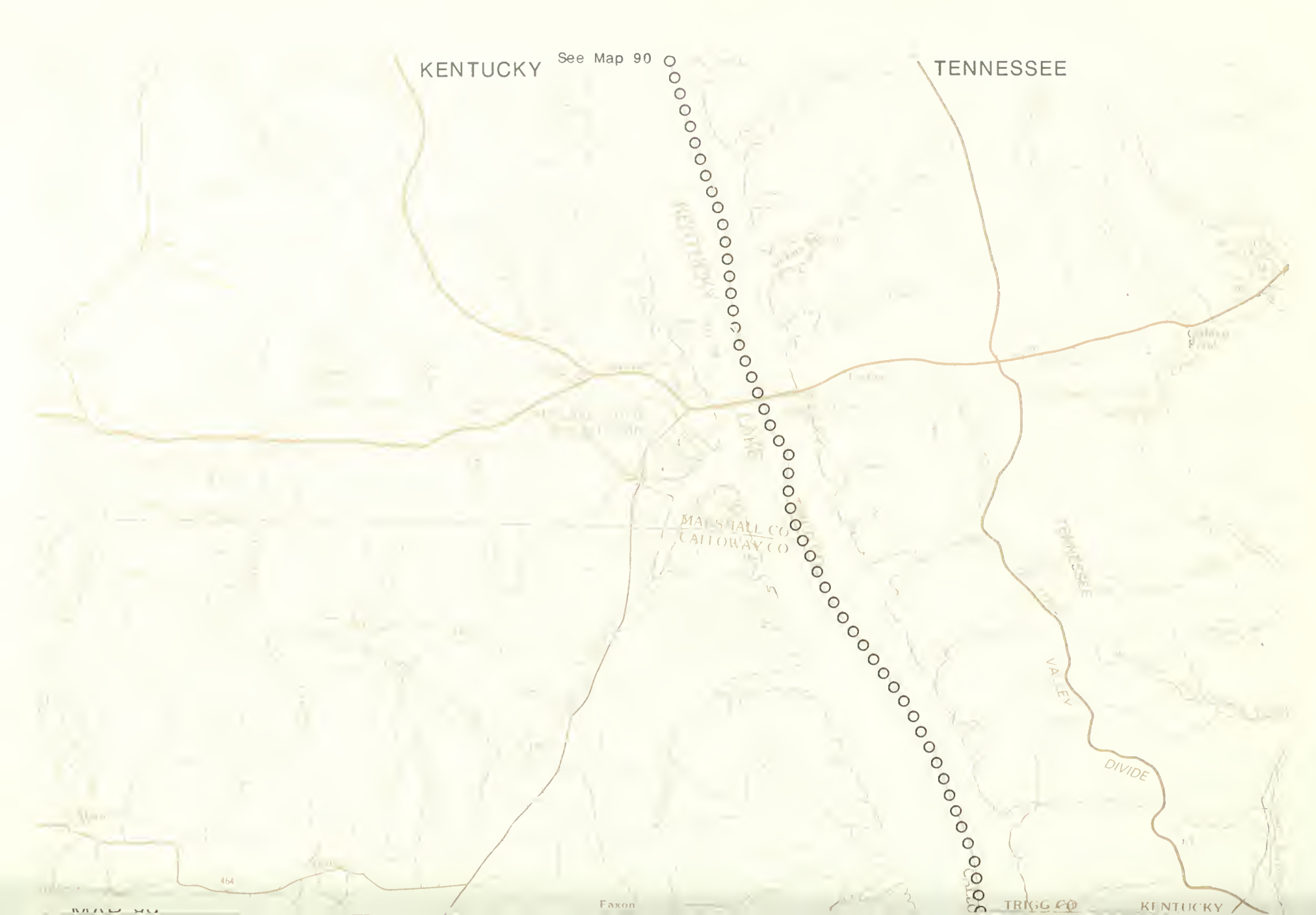
KENTUCKY
See Map 90
TENNESSEE
MARSHALL CO
CALLOWAY CO
VALLEY
DIVIDE
454
Faxon
TRIGG CO
KENTUCKY

MAP 90

DSC • 4-90 • 610-40,000

KENTUCKY
See Map 92

MAP 92

DSC • 4-90 • 610-40,000

ILLINOIS–KENTUCKY
See Map 94
See Map 92

MAP 94

DSC • 4-90 • 610-40,000

MISSOURI
ILLINOIS
See Map 94
KENTUCKY
See Map 171
BENGE'S ROUTE
BALLARD CO
CARLISLE CO
Winford
Barlwell

MAP 96

DSC • 4-90 • 610-40,000

MISSOURI-KENTUCKY

See Map 96

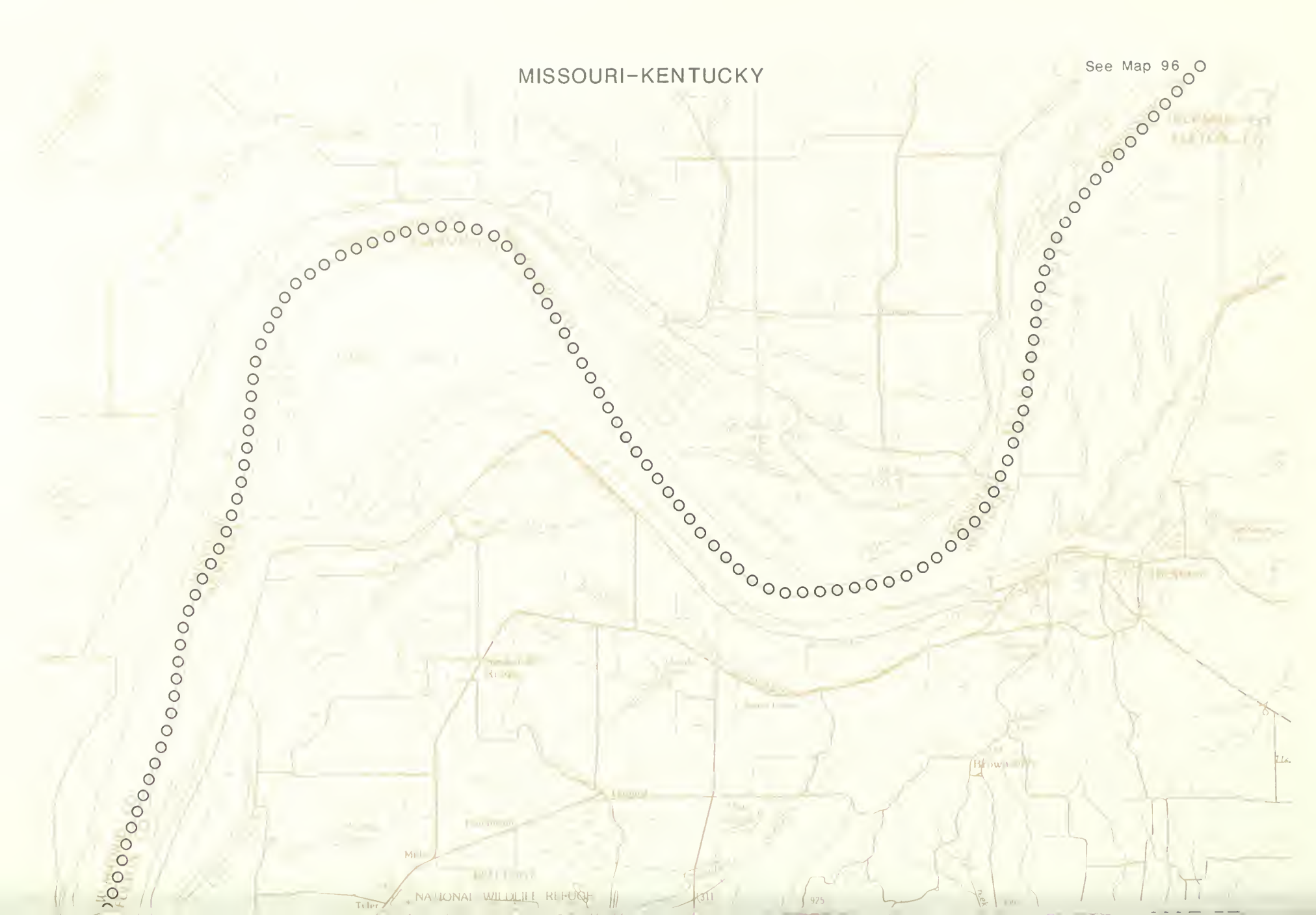

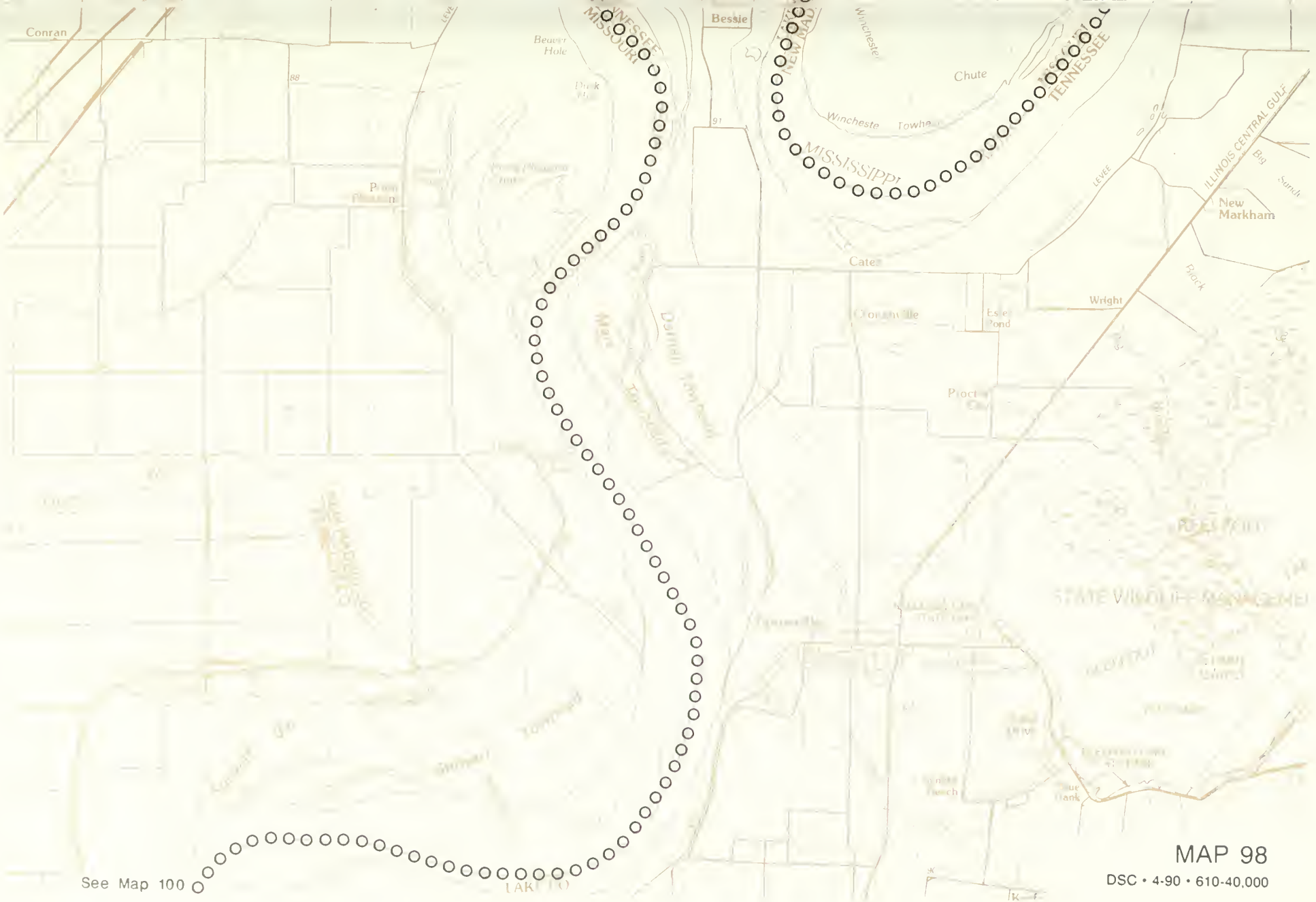

MAP 98

DSC • 4-90 • 610-40,000

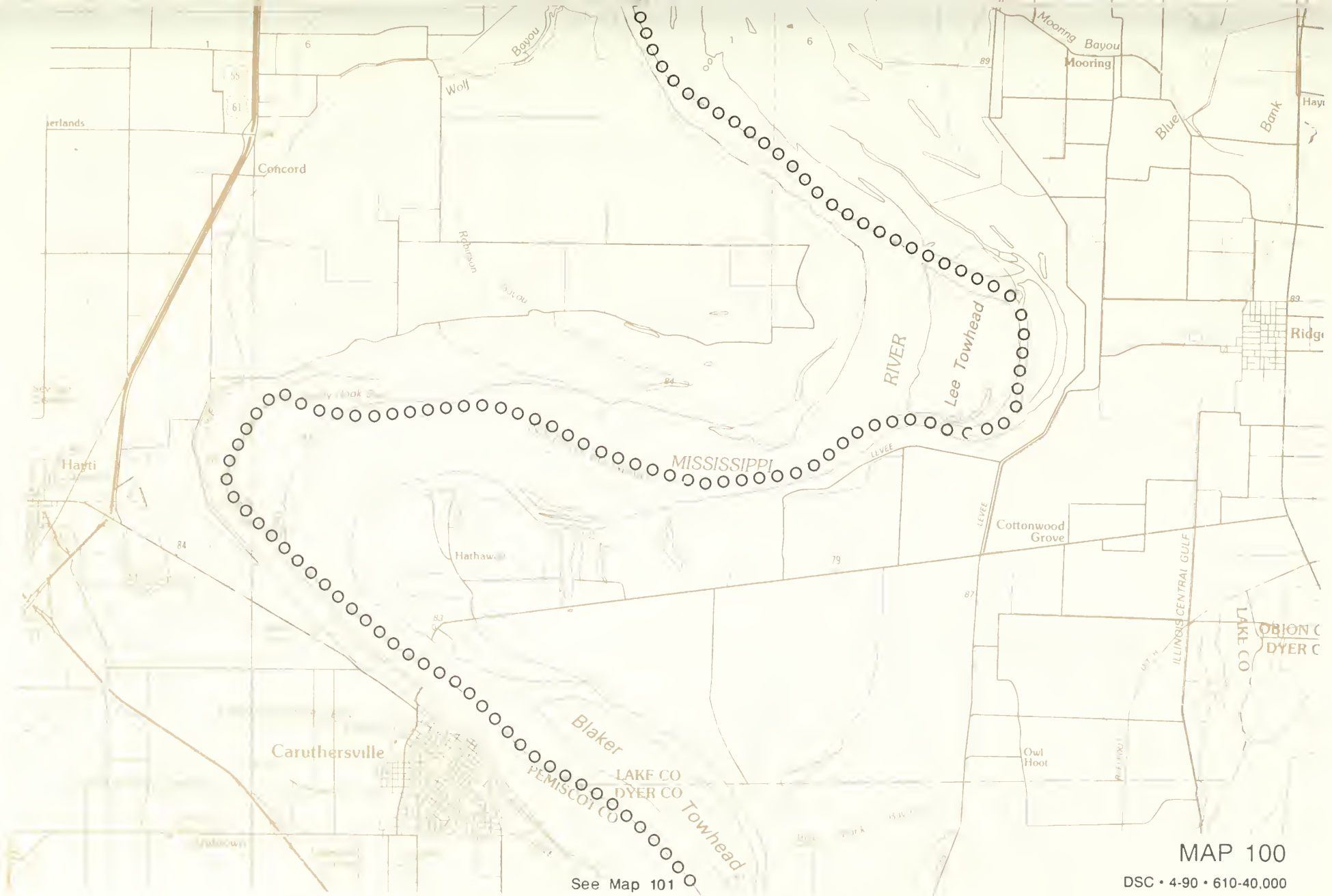

MAP 100

DSC • 4-90 • 610-40,000

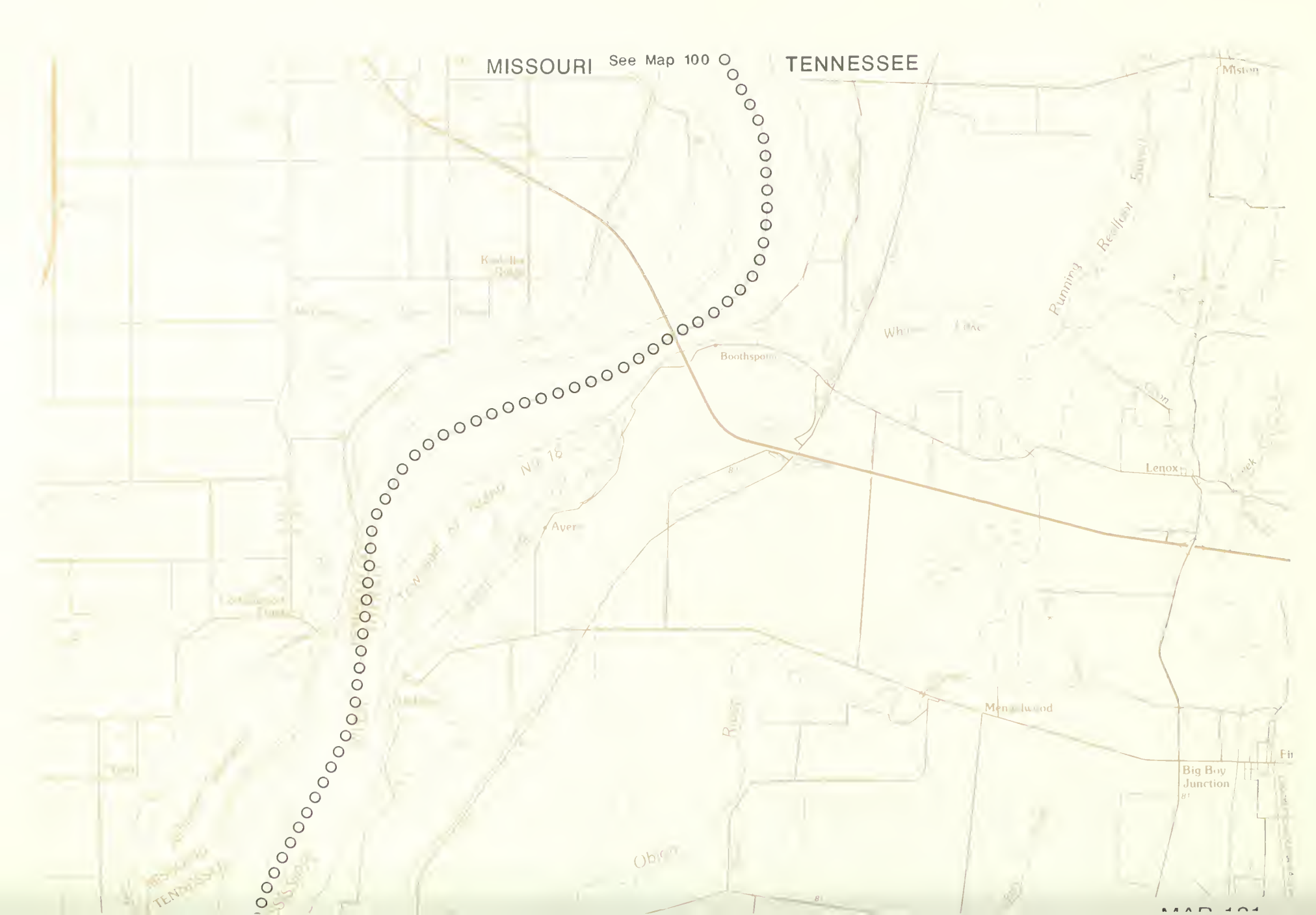
MISSOURI
See Map 100
TENNESSEE
Miston
Boothspoint
Lenox
Ayer
Big Boy
Junction
Obion
River
Running Reelfoot Bayou
Mengelwood

MAP 102

DSC • 4-90 • 610-40,000

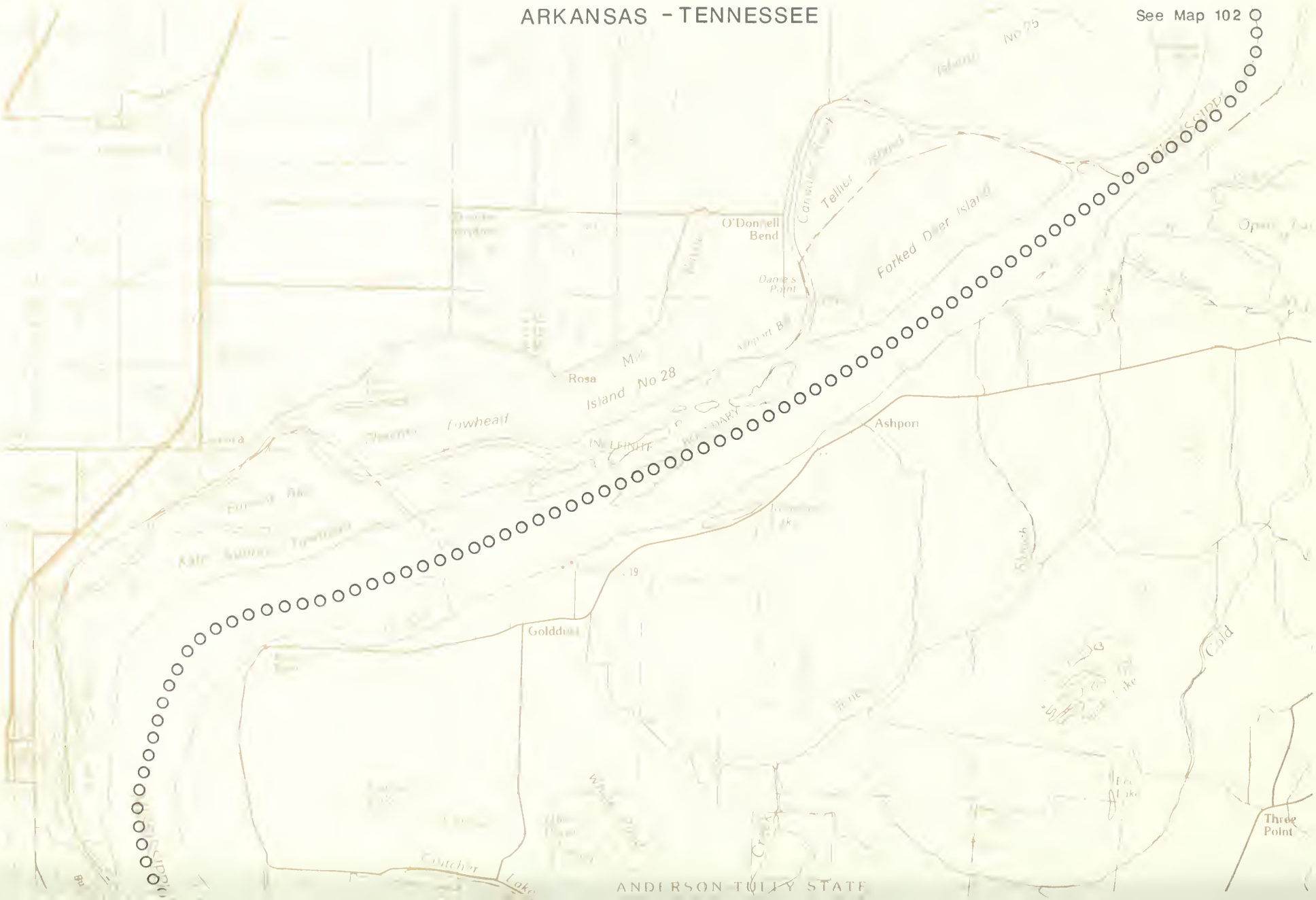
ARKANSAS - TENNESSEE
See Map 102
Island No 25
Tellier Island
Forked Deer Island
O'Donnell Bend
Dane's Point
Rosa
Island No 28
Towhead
Ashpon
Golddust
Three Point
Cold
Creek
Coutcher Lake
ANDERSON TULLY STATE

See Map 105

MAP 104

DSC • 4-90 • 610-40,000

See Map 104

MAP 106

DSC • 4-90 • 610-40,000

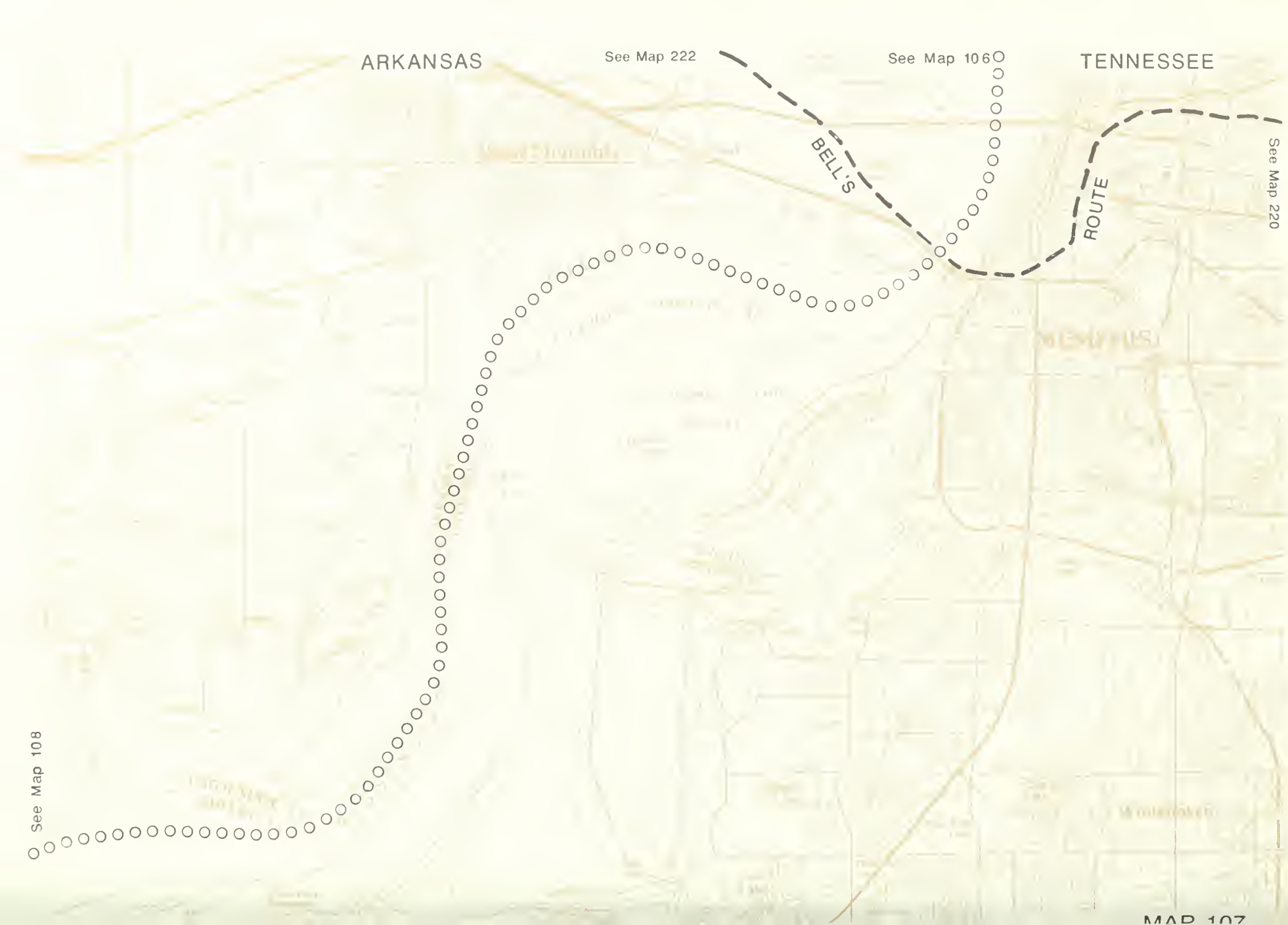
ARKANSAS
See Map 222
See Map 106
TENNESSEE
BELL'S
ROUTE
See Map 220
See Map 108
MAP 107

MAP 108

DSC • 4-90 • 610-40,000

See Map 108
Tunica

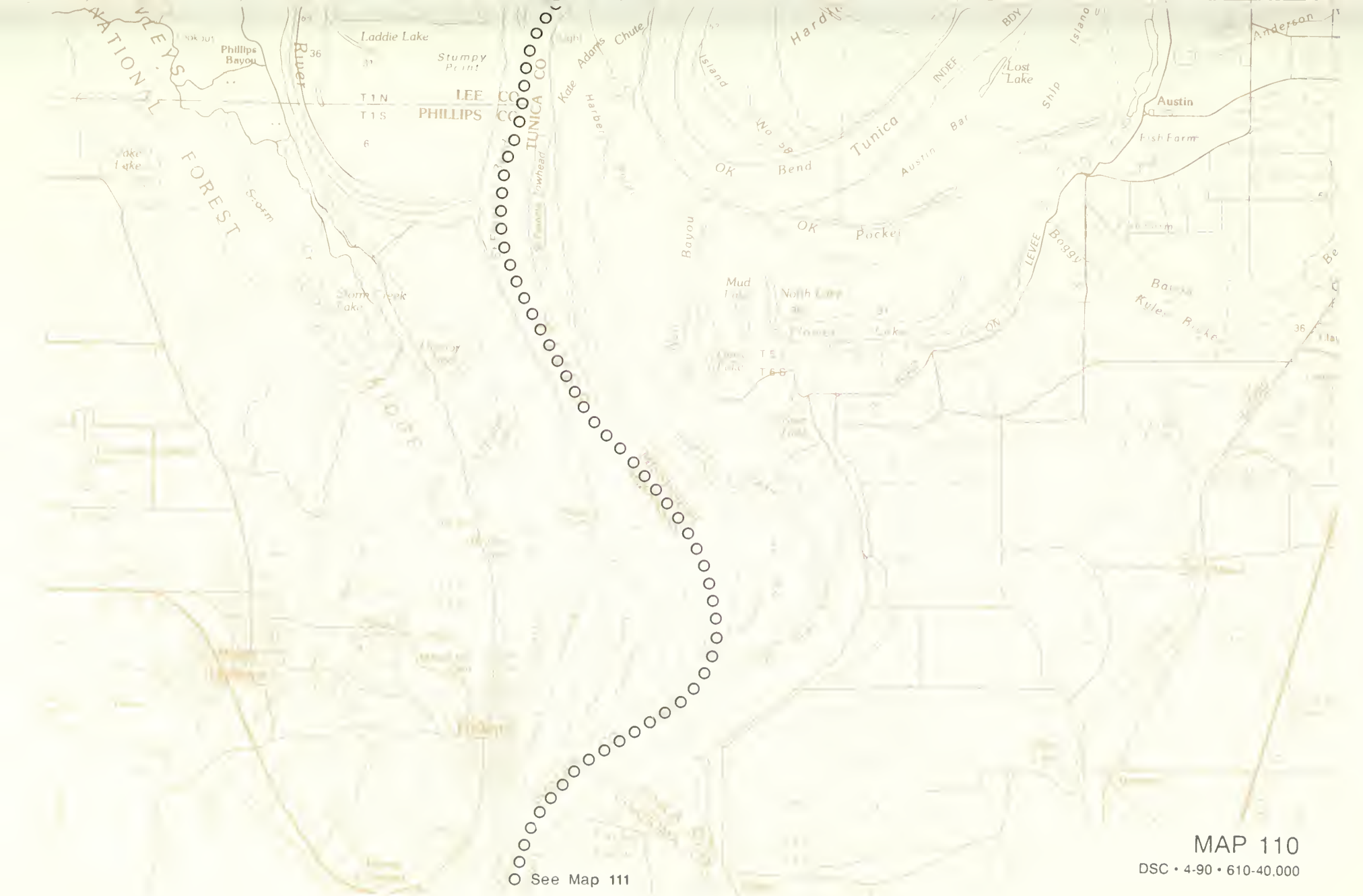

MAP 110

DSC • 4-90 • 610-40.000

MISSISSIPPI-ARKANSAS
See Map 110
Miller Point
Armistead
Long Lake
Delta
Creek

See Map 113

MAP 112

DSC • 4-90 • 610-40,000

See Map 112
MISSISSIPPI–ARKANSAS
See Map 114

MAP 114

DSC • 4-90 • 610-40,000

ARKANSAS
See Map 114
MISSISSIPPI
MISSISSIPPI
ARKANSAS

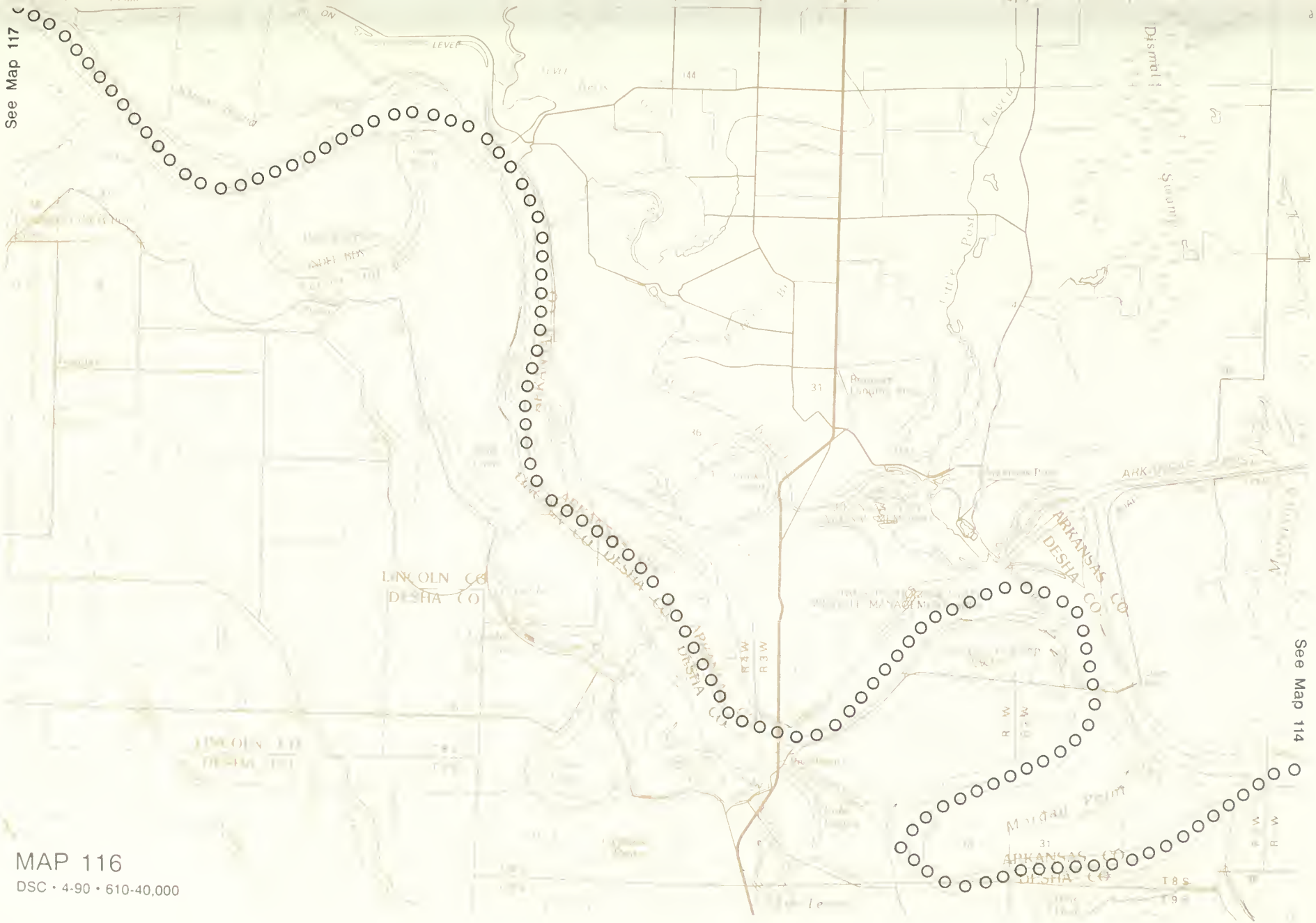

MAP 116

DSC • 4-90 • 610-40,000

MAP 117

MAP 118

DSC • 4-90 • 610-40,000

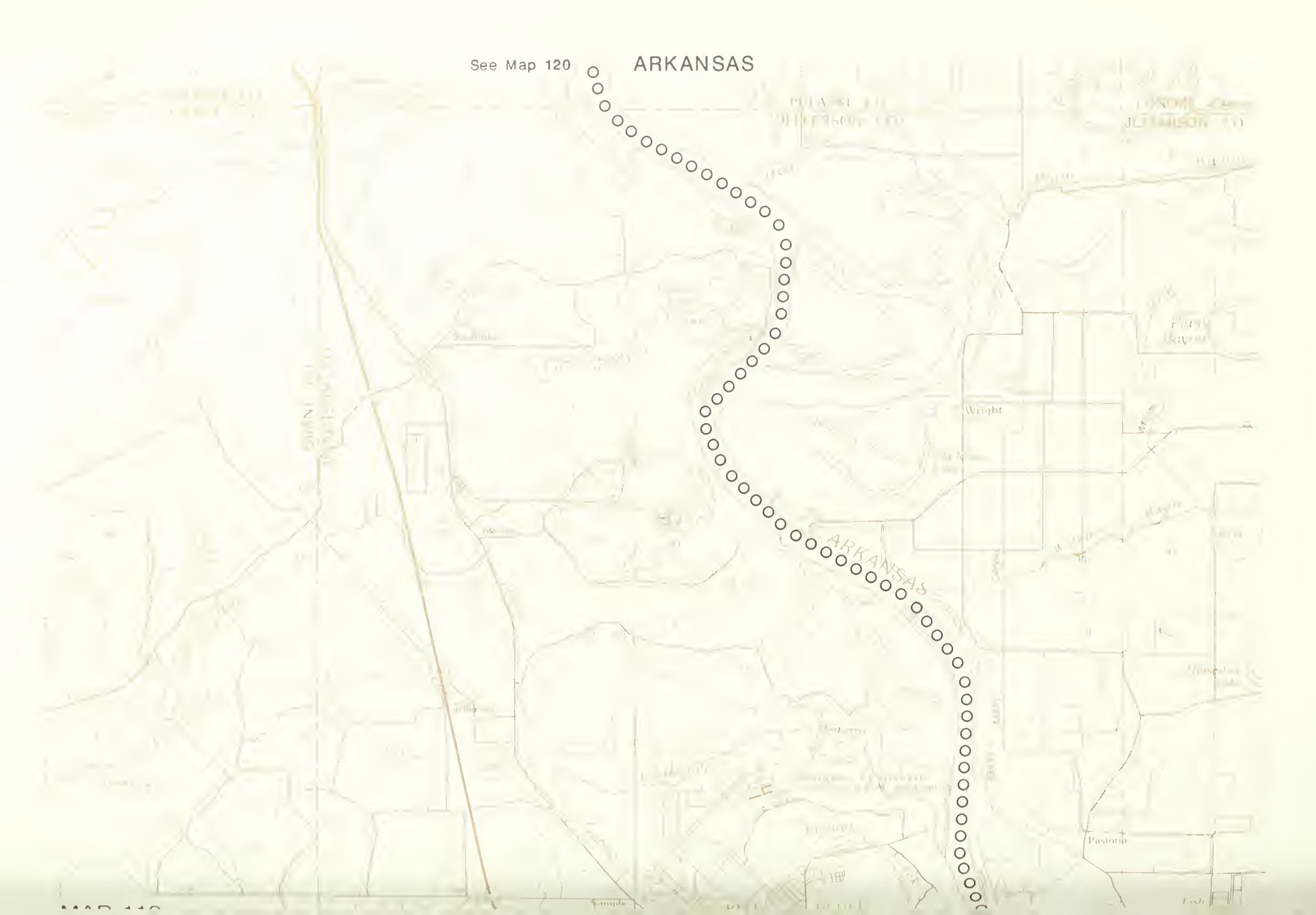
See Map 120
ARKANSAS
Wright
ARKANSAS
Pastoria

MAP 120

DSC • 4-90 • 610-40,000

ARKANSAS
See Map 231
BELL'S
ROUTE
See Map 229
See Map 122
MAP 121

MAP 122

DSC • 4-90 • 610-40,000

MAP 123

MAP 124

DSC • 4-90 • 610-40,000

See Map 233
See Map 124
ROUTE
ARKANSAS
BELL'S
See Map 235
See Map 126

MAP 126

DSC • 4-90 • 610-40,000

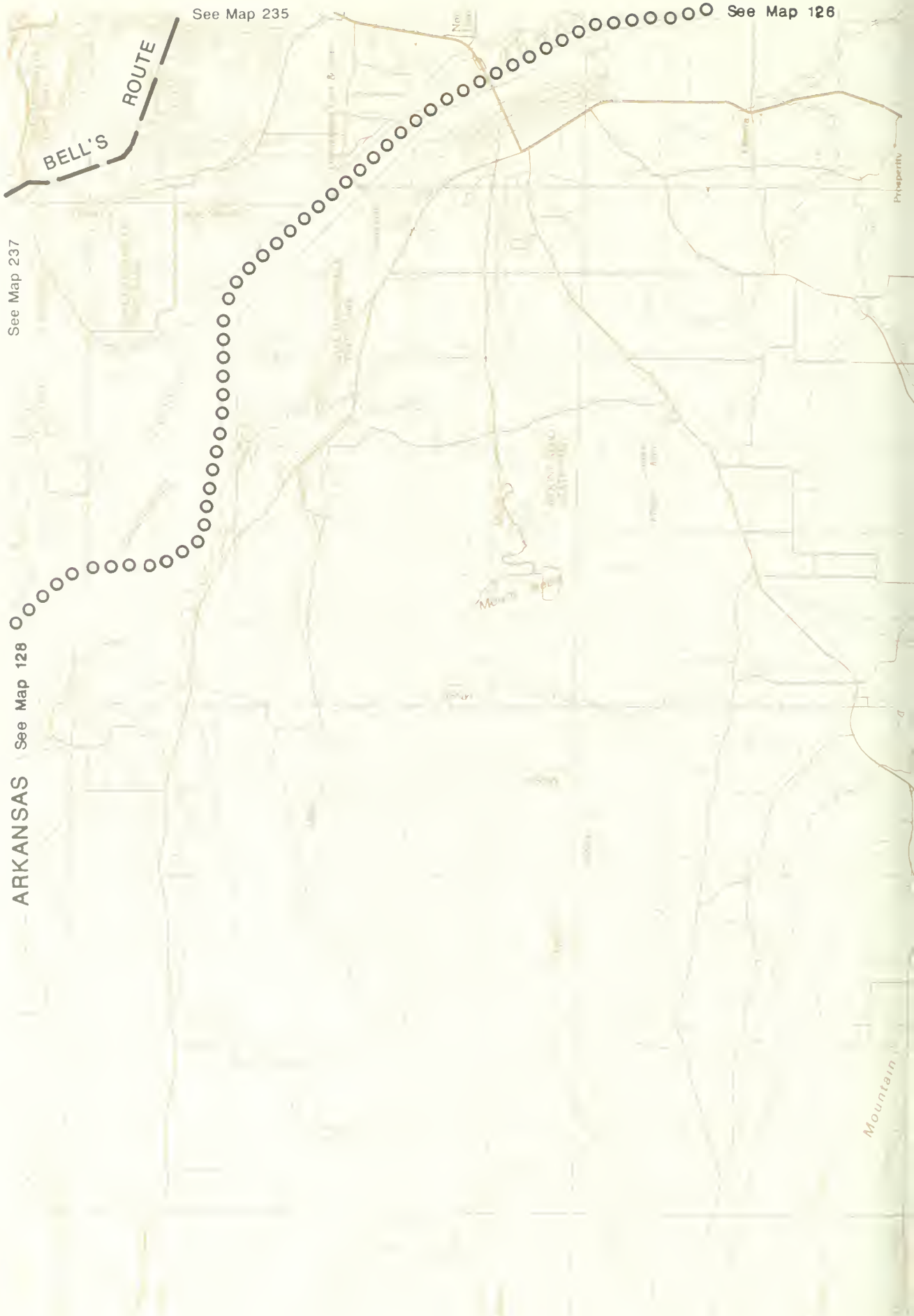
See Map 235
See Map 126
BELL'S ROUTE
See Map 237
See Map 128
ARKANSAS
Prosperity
Mountain

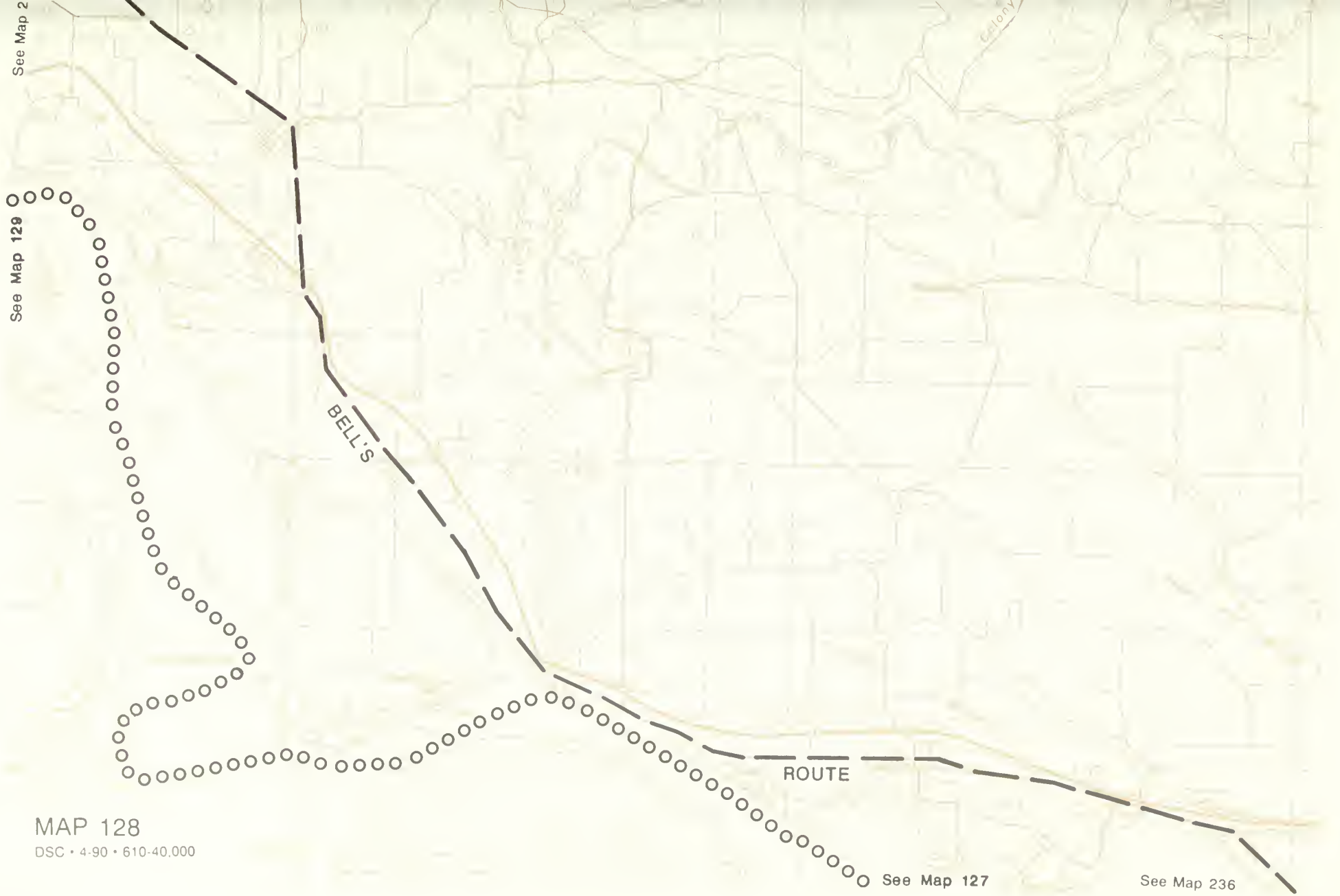

MAP 128

DSC • 4-90 • 610-40,000

ARKANSAS
See Map 239
See Map 237
BELL'S
ROUTE
See Map 130
See Map 128
MAP 129

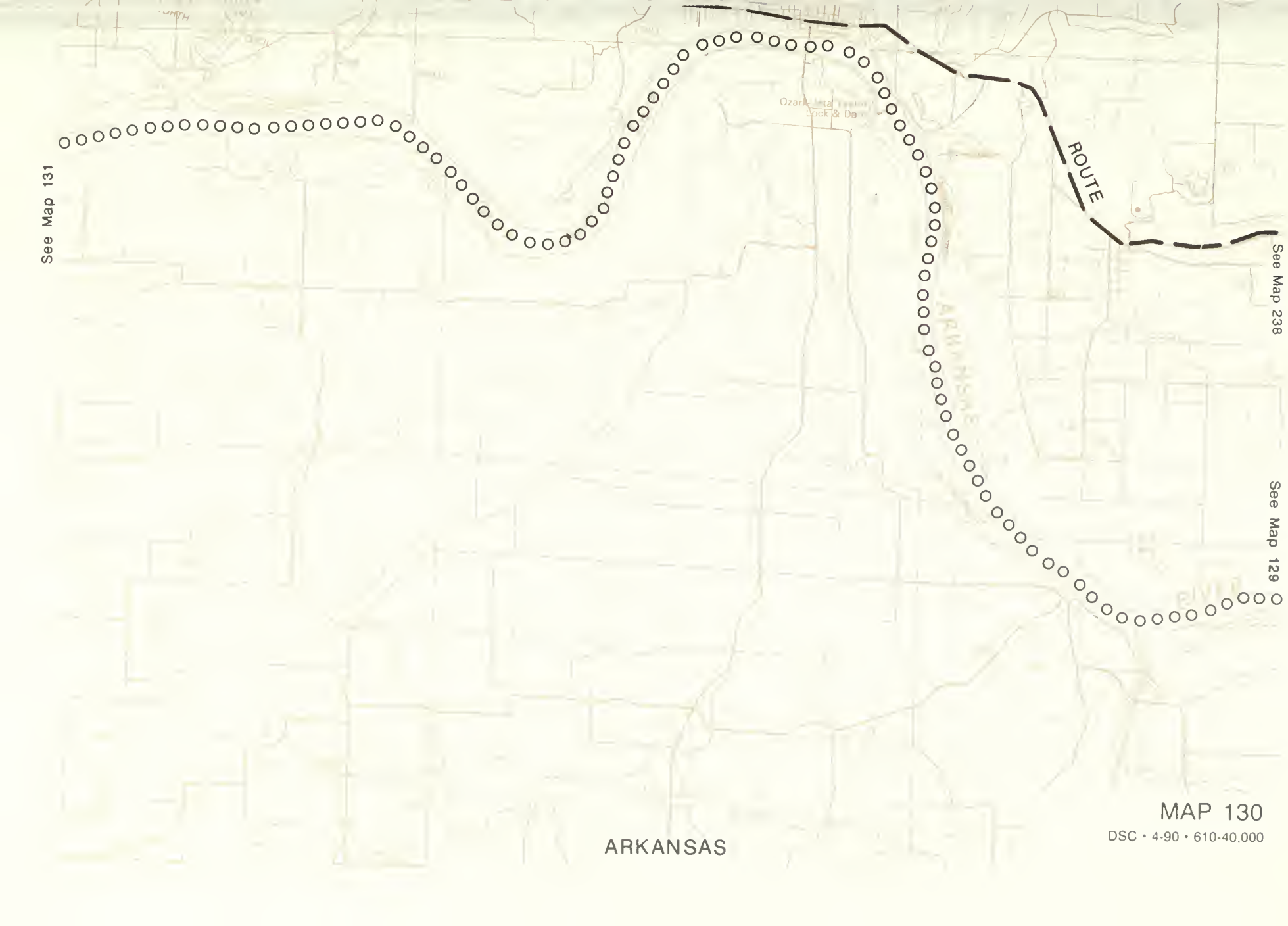

MAP 130

DSC • 4-90 • 610-40,000

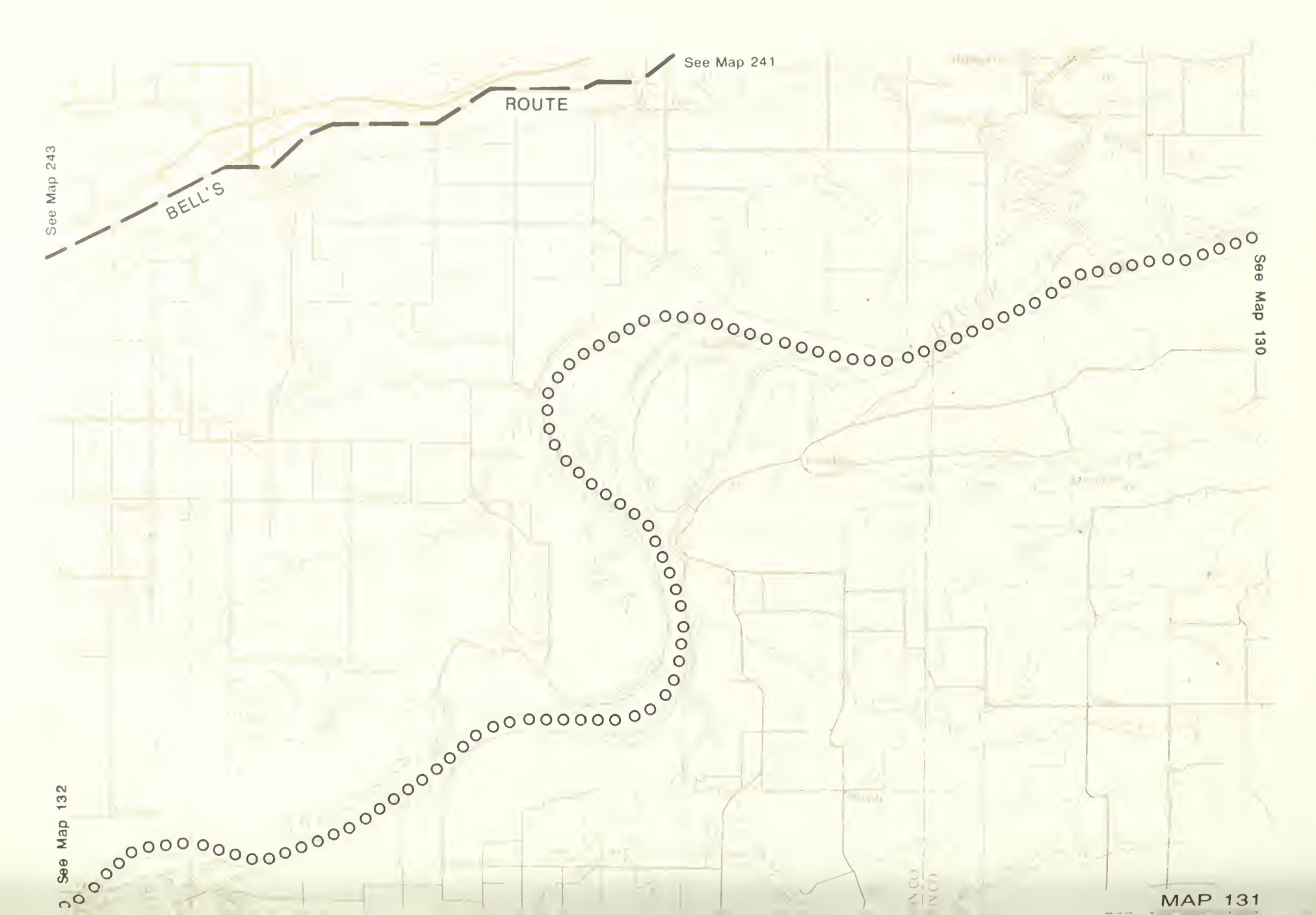
See Map 241
ROUTE
BELL'S
See Map 243
See Map 130
See Map 132
MAP 131

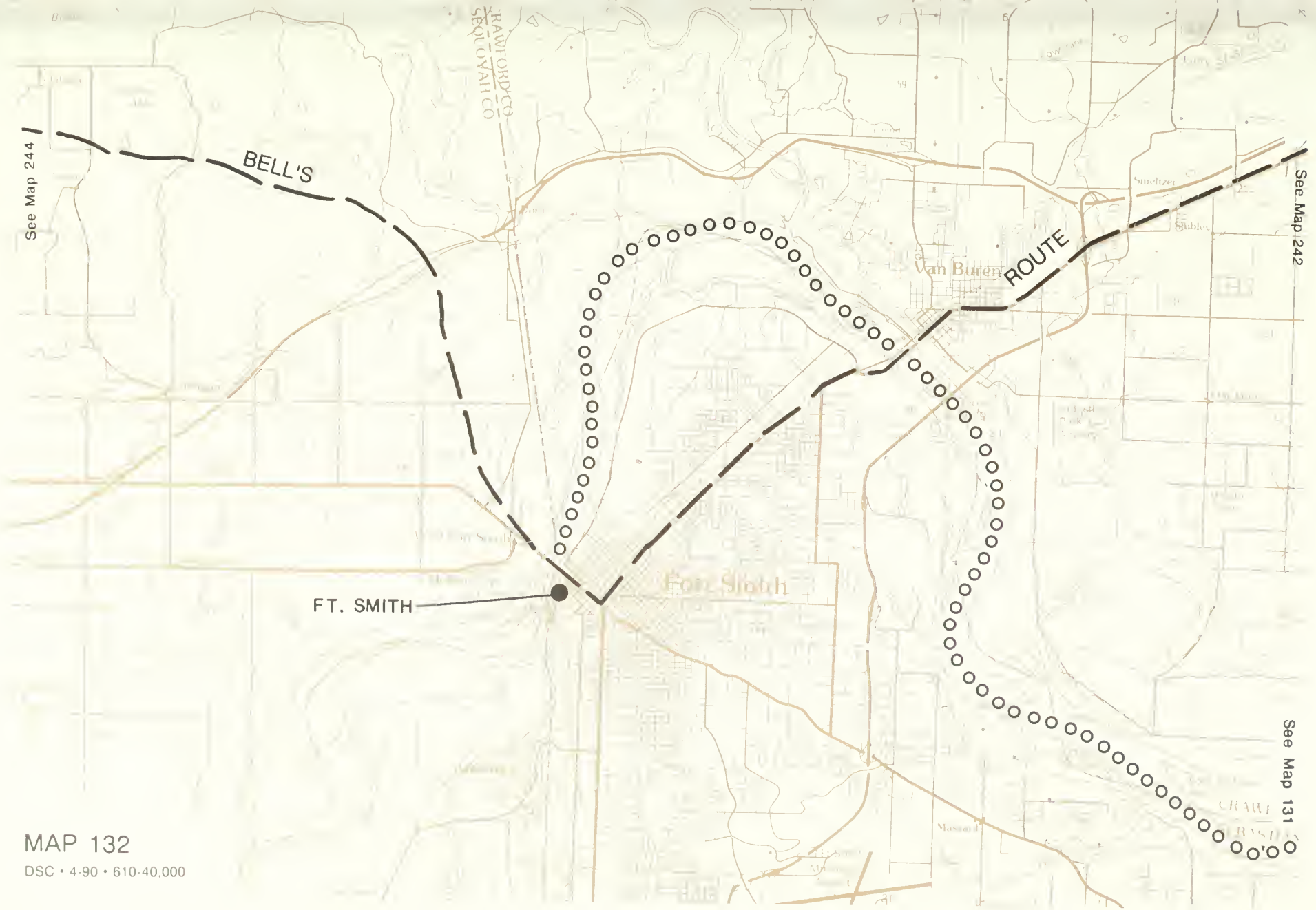

MAP 132

DSC • 4-90 • 610-40,000


HILDEBRAND'S ROUTE

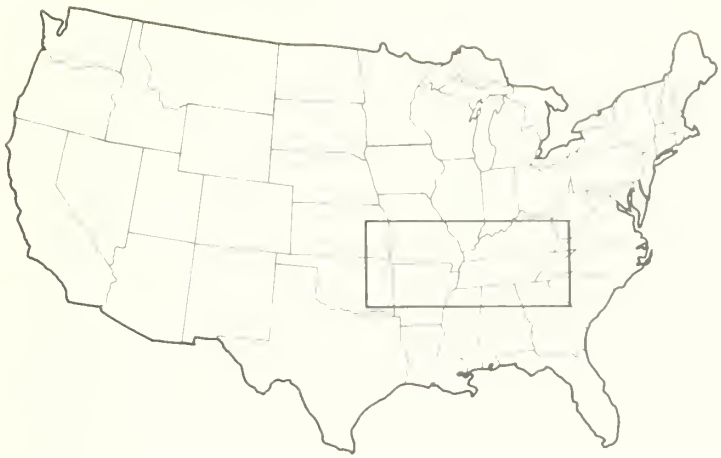

K

OKLAHO

FORT GIBS

HILDEBRAND'S ROUTE

OTHER ROUTES

NORTH

0 10 20 30 40 50 MILES APPROXIMATE

MAP 133

KEY INDEX

HILDEBRAND'S ROUTE

TRAIL OF TEARS

NATIONAL HISTORIC TRAIL

UNITED STATES DEPARTMENT OF THE INTERIOR
NATIONAL PARK SERVICE

610 40000·DSC·OCT 90

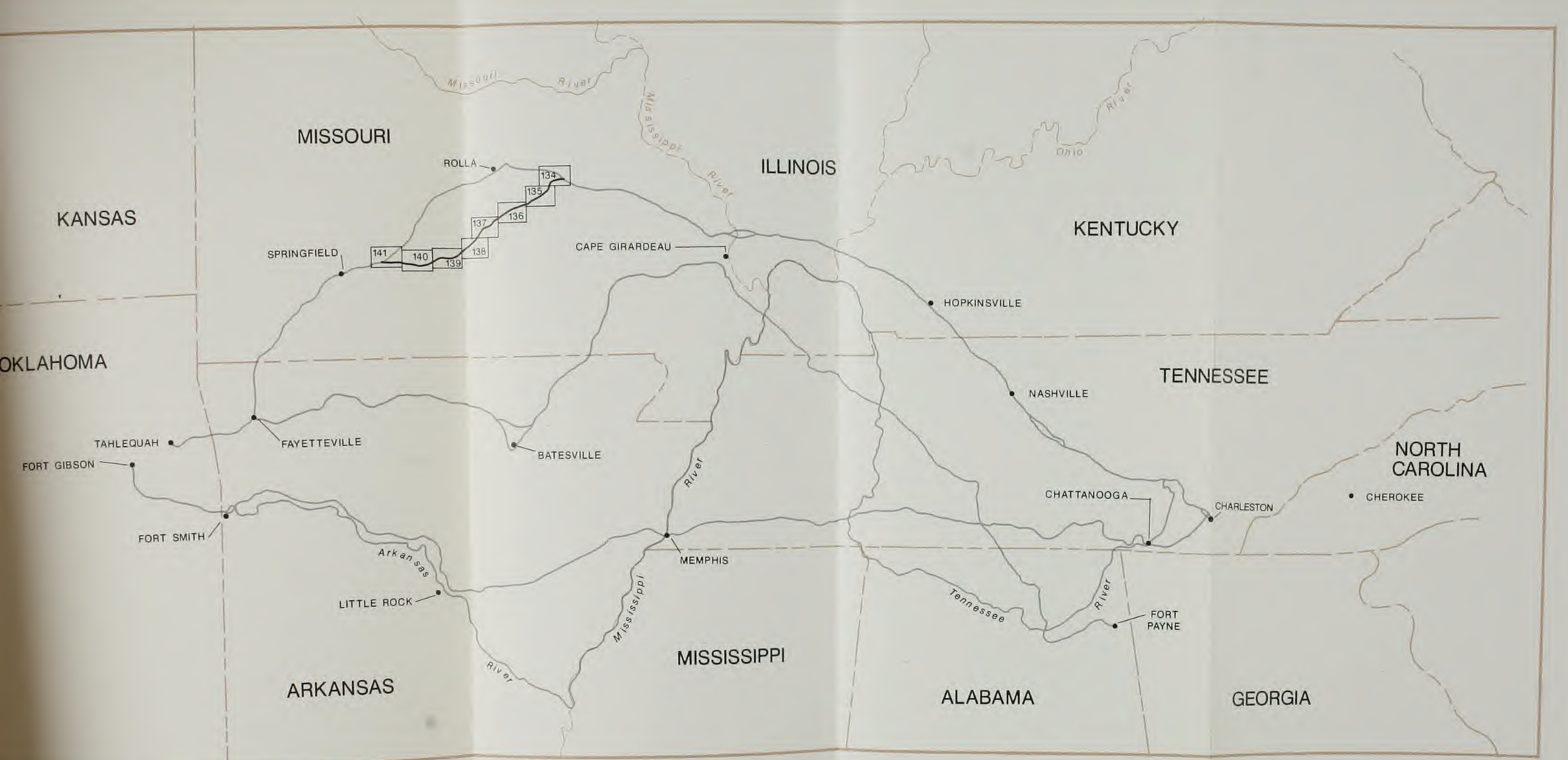

HILDEBRAND'S ROUTE

OTHER ROUTES

NORTH

0 10 20 30 40 50 MILES–APPROXIMATE

MAP 133

KEY INDEX

HILDEBRAND'S ROUTE

TRAIL OF TEARS

NATIONAL HISTORIC TRAIL

UNITED STATES DEPARTMENT OF THE INTERIOR
NATIONAL PARK SERVICE
610 40000 DSC OCT 90

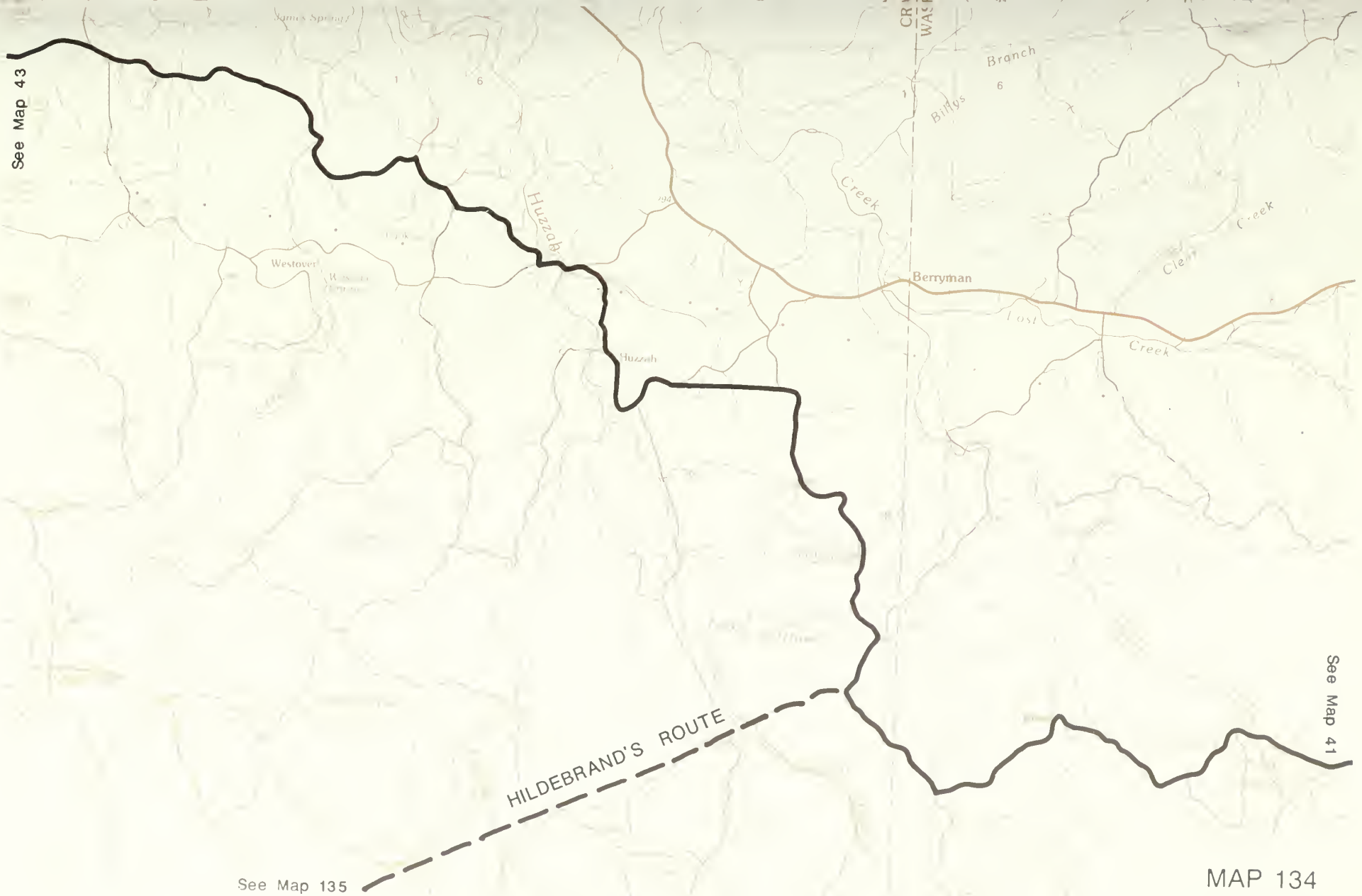

MAP 134

DSC • 4-90 • 610-40,000

MISSOURI
See Map 134
ROUTE
HILDEBRAND'S
See Map 136
CRAWFORD CO
DENT CO

MAP 136

DSC • 4-90 • 610-40,000

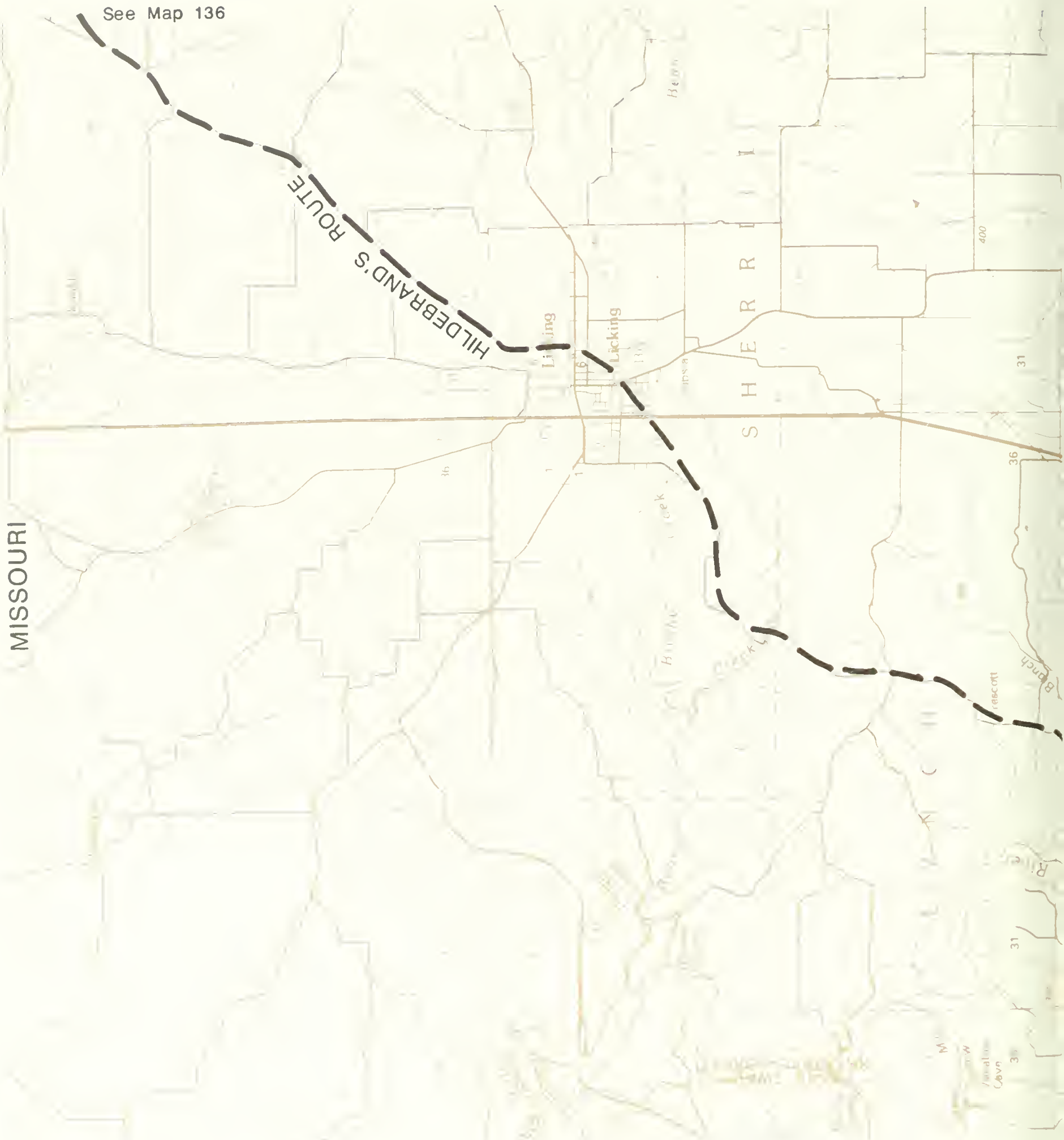
See Map 136
MISSOURI
HILDEBRAND'S ROUTE
Licking
Licking
400
31
36
31

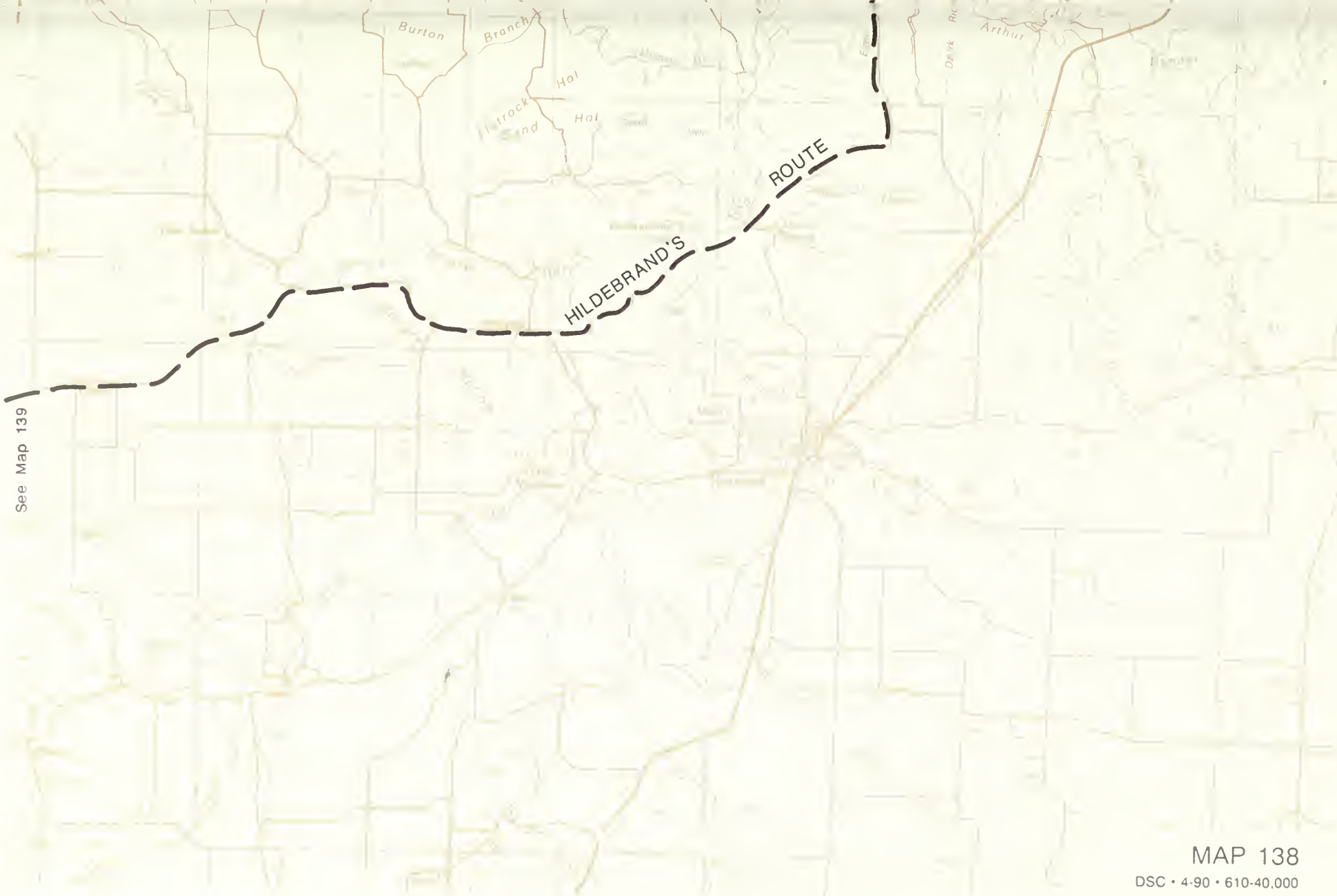

MAP 138

DSC • 4-90 • 610-40,000

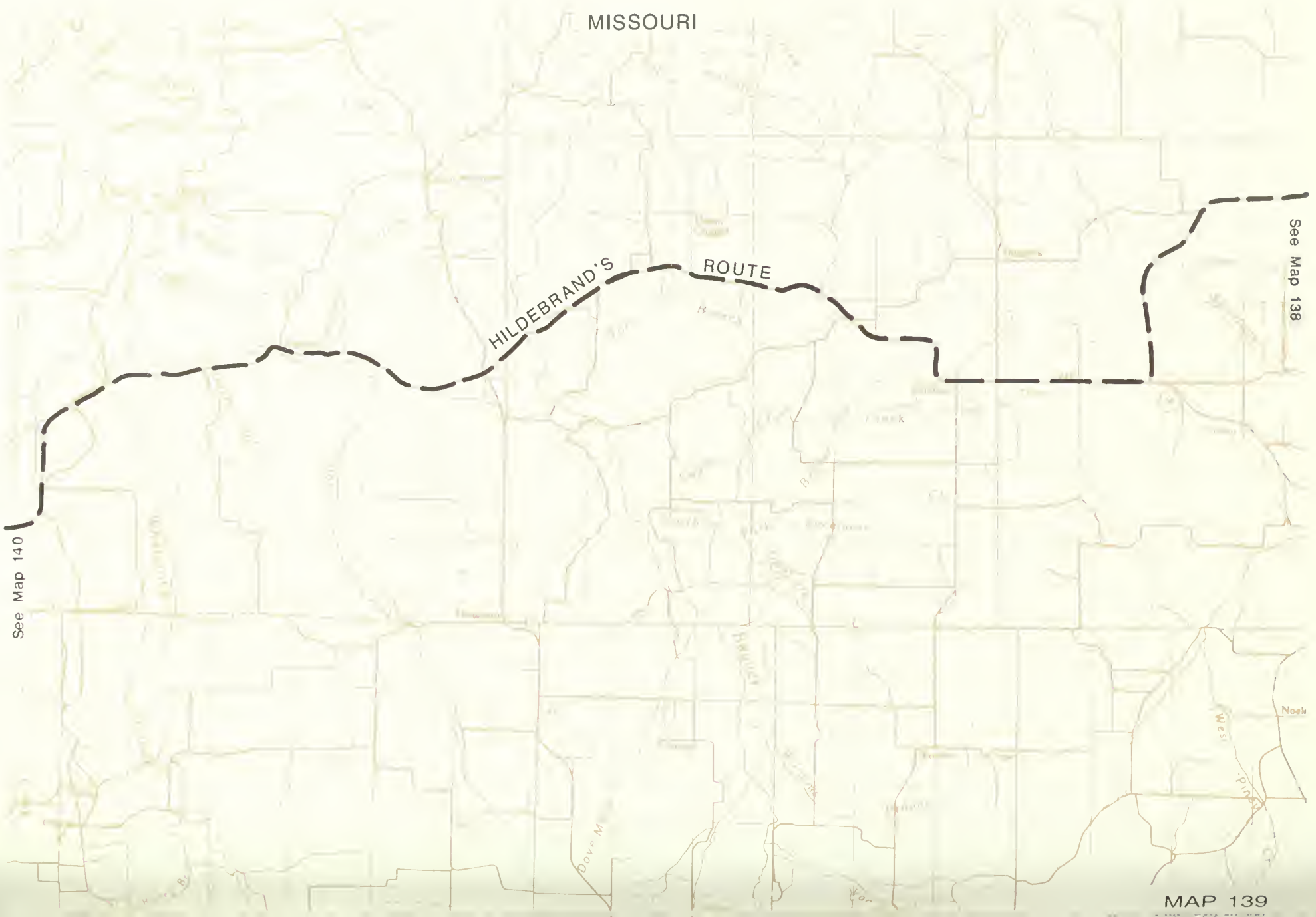
MISSOURI
HILDEBRAND'S ROUTE
See Map 138
See Map 140
MAP 139

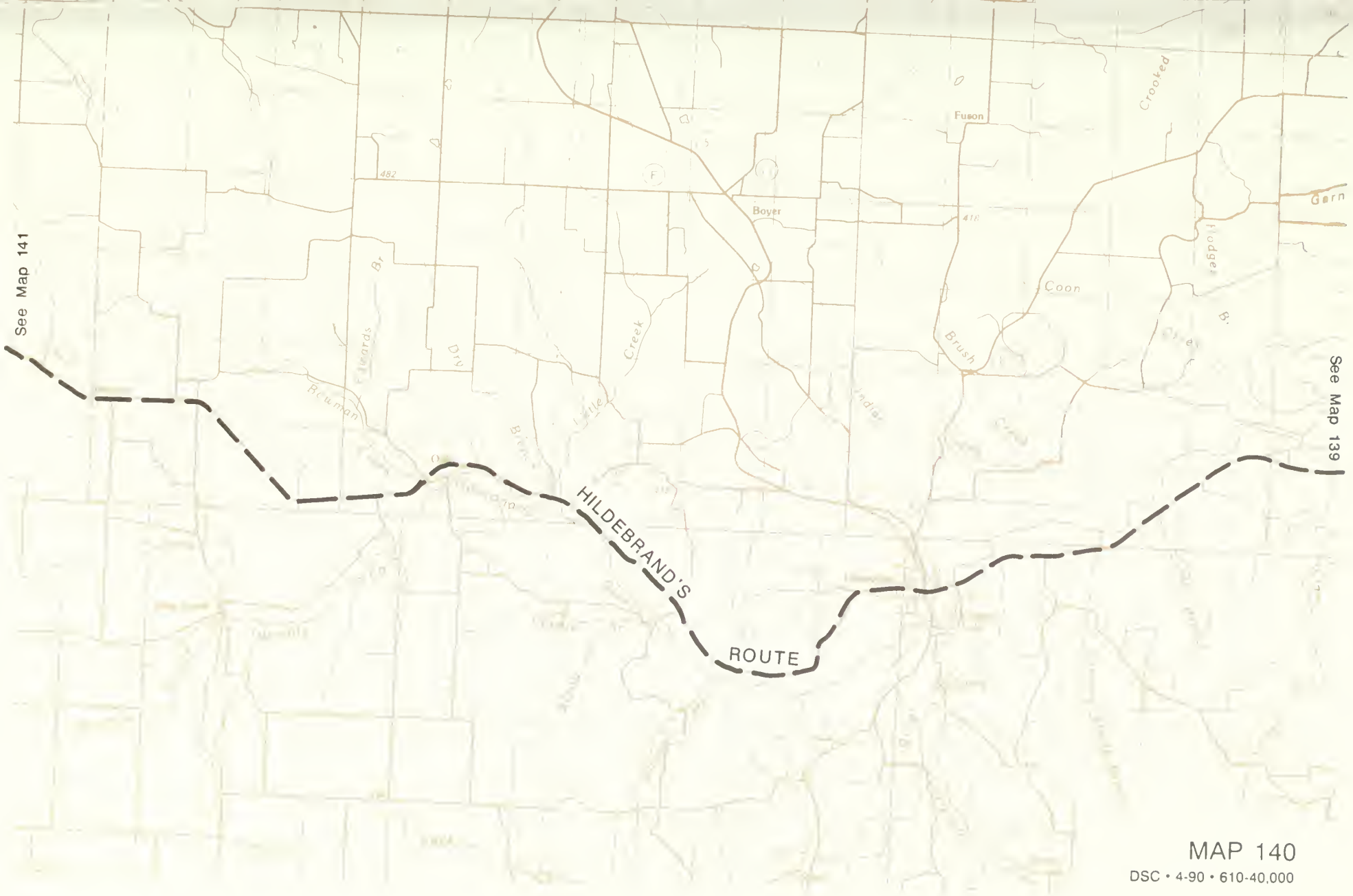

MAP 140

DSC • 4-90 • 610-40,000

See Map 48
See Map 140
MISSOURI
HILDEBRAND'S ROUTE
NORTHERN
Marshfield
Map 50

TAYLOR'S ROUTE

K

OKLAHO

FORT GIBS

TAYLOR'S ROUTE

OTHER ROUTES

NORTH

0 10 20 30 40 50 MILES–APPROXIMATE

MAP 142

KEY INDEX

TAYLOR'S ROUTE

TRAIL OF TEARS

NATIONAL HISTORIC TRAIL

UNITED STATES DEPARTMENT OF THE INTERIOR
NATIONAL PARK SERVICE

610-40000-DSC-OCT 90

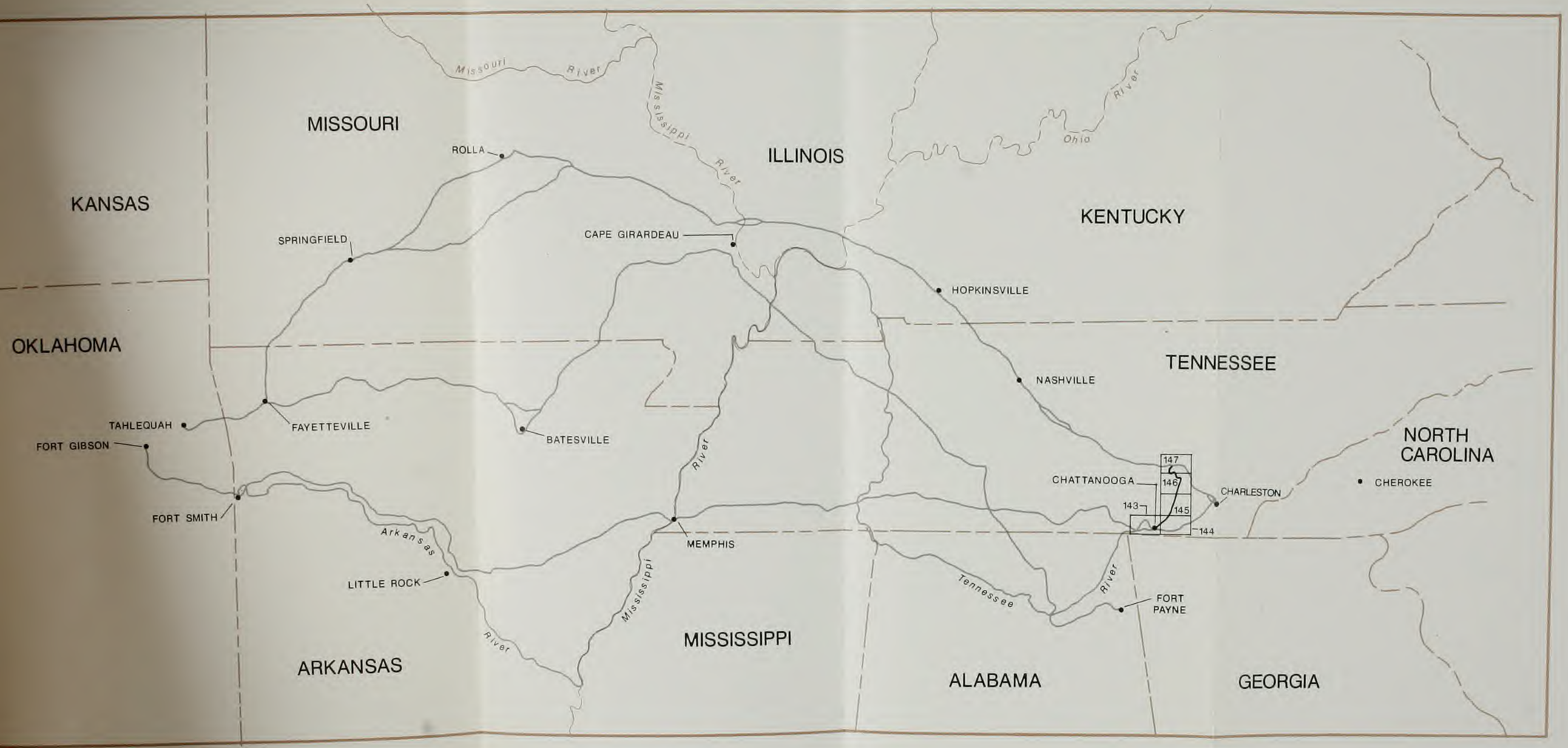

TAYLOR'S ROUTE

OTHER ROUTES

NORTH

0 10 20 30 40 50 MILES–APPROXIMATE

MAP 142

KEY INDEX

TAYLOR'S ROUTE

TRAIL OF TEARS

NATIONAL HISTORIC TRAIL

UNITED STATES DEPARTMENT OF THE INTERIOR
NATIONAL PARK SERVICE
610·40000·DSC·OCT 90

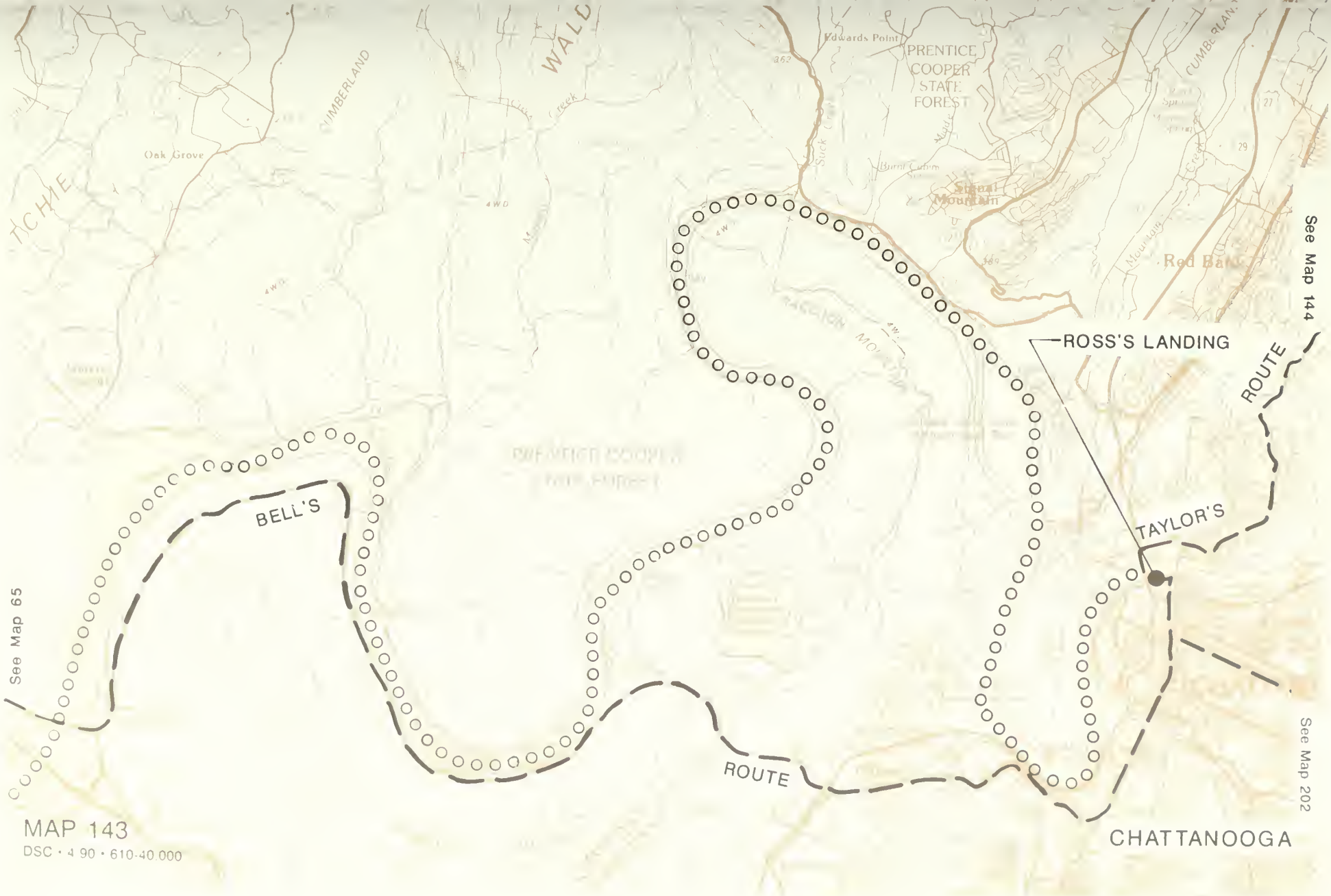

MAP 143

DSC • 4 90 • 610-40 000

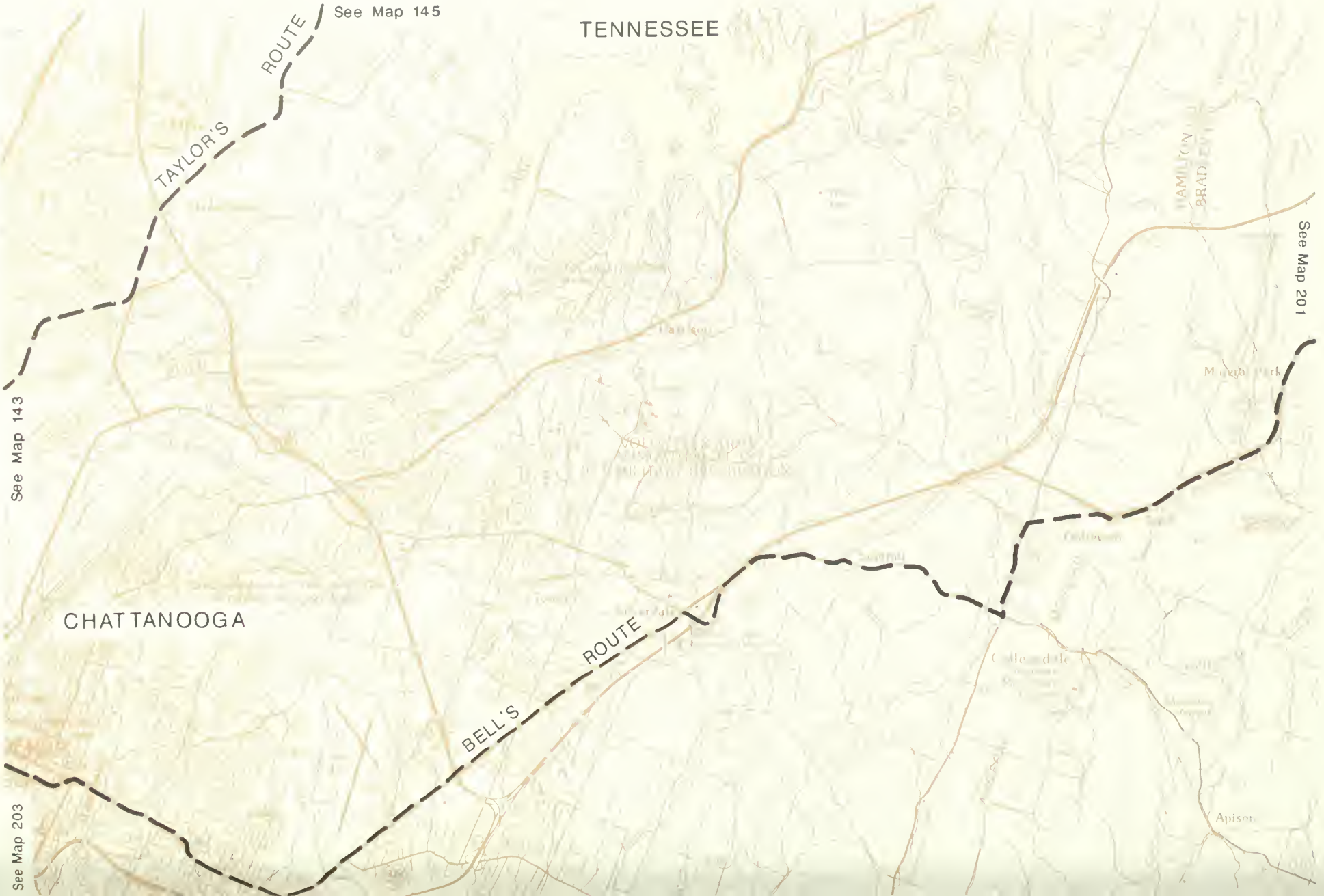
See Map 145
TENNESSEE
TAYLOR'S ROUTE
See Map 143
See Map 201
CHATTANOOGA
BELL'S ROUTE
See Map 203

MAP 145

DSC • 4-90 • 610-40.000

See Map 147
TENNESSEE
See Map 17
ROUTE
TAYLOR'S
BLYTHE
FERRY
See Map 15

MAP 147

DSC • 4-90 • 610-40,000

BENGE'S ROUTE

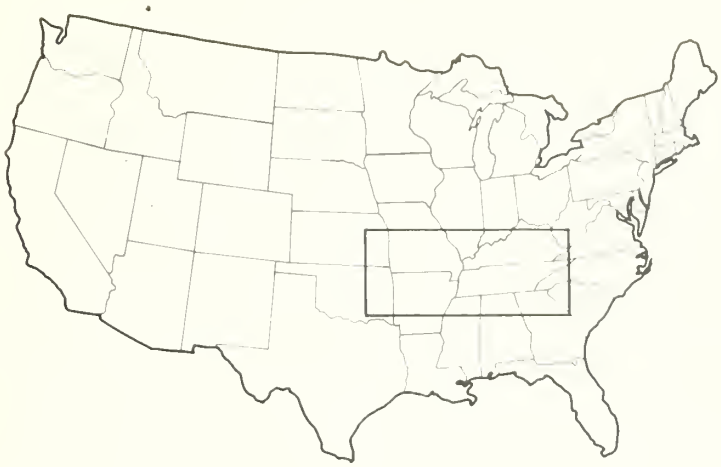

K

OKLAHO

BENGE'S ROUTE

OTHER ROUTES

FORT GIBS

NORTH

0 10 20 30 40 50 MILES-APPROXIMATE

MAP 148

KEY INDEX

BENGE'S ROUTE

TRAIL OF TEARS

NATIONAL HISTORIC TRAIL

UNITED STATES DEPARTMENT OF THE INTERIOR
NATIONAL PARK SERVICE

610-400000-DSC-OCT 90

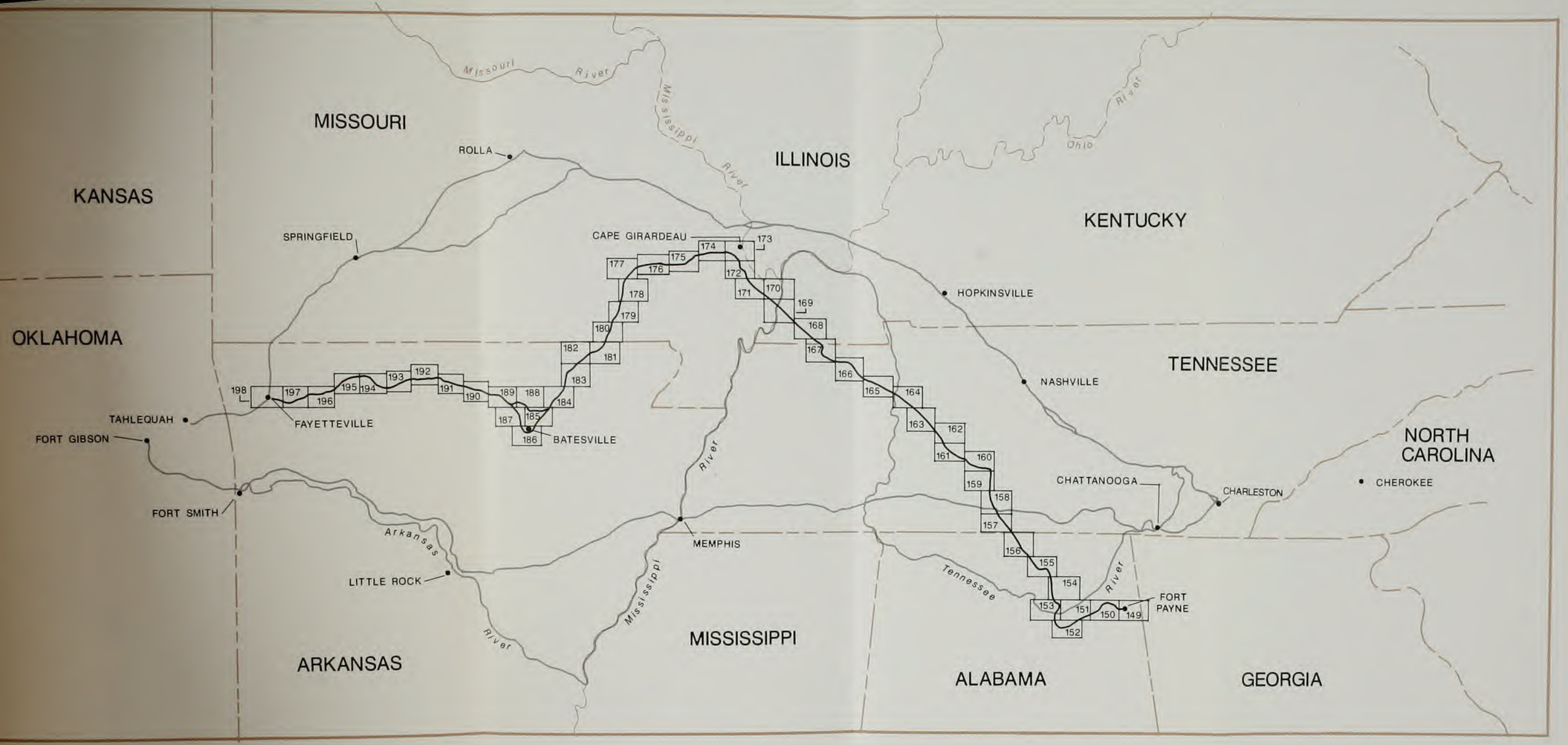

BENGE'S ROUTE

OTHER ROUTES

NORTH

0 10 20 30 40 50 MILES-APPROXIMATE

MAP 148

KEY INDEX

BENGE'S ROUTE

TRAIL OF TEARS

NATIONAL HISTORIC TRAIL

UNITED STATES DEPARTMENT OF THE INTERIOR
NATIONAL PARK SERVICE
610-400000-DSC-OCT 90

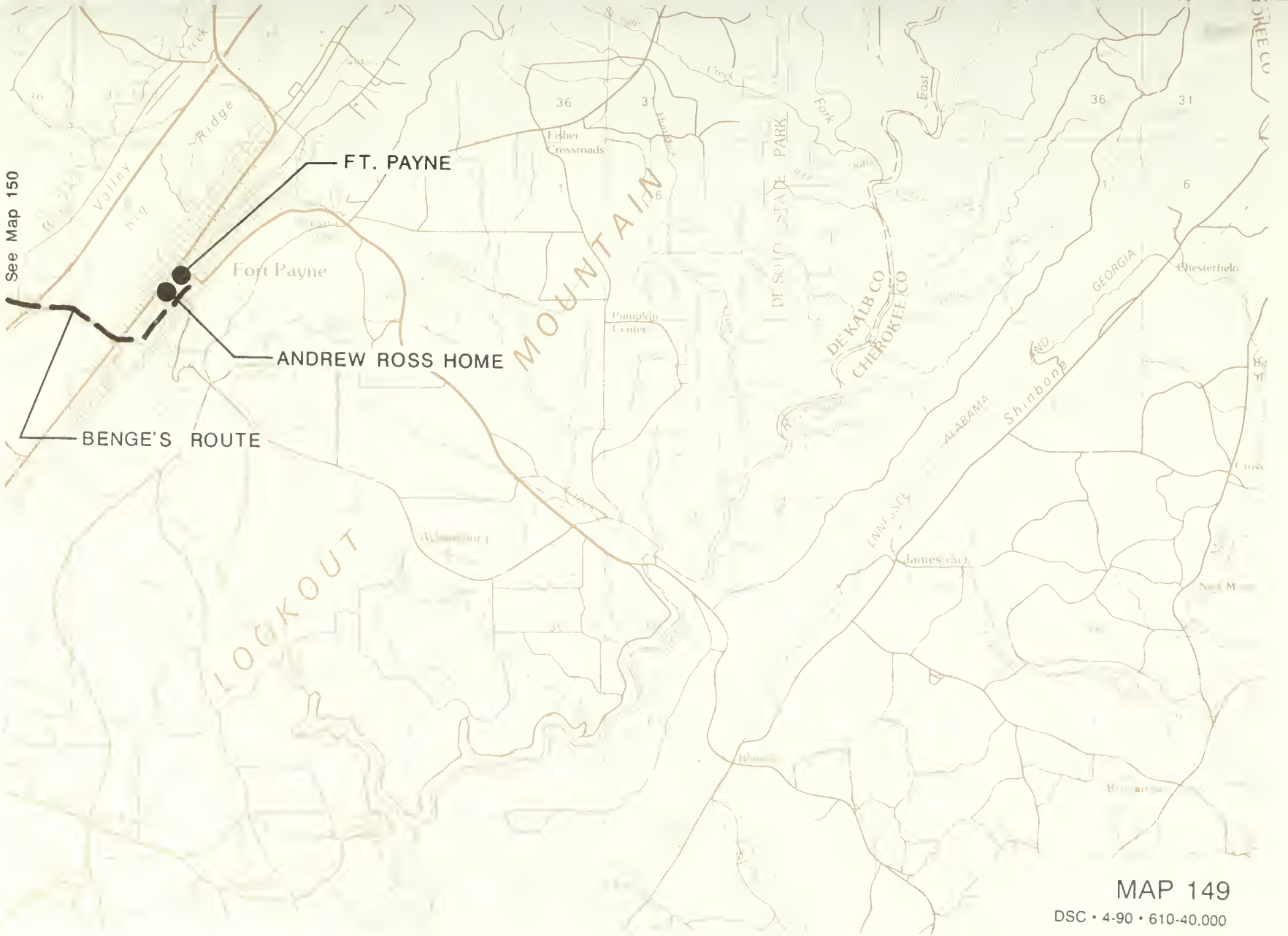

MAP 149

DSC • 4-90 • 610-40,000

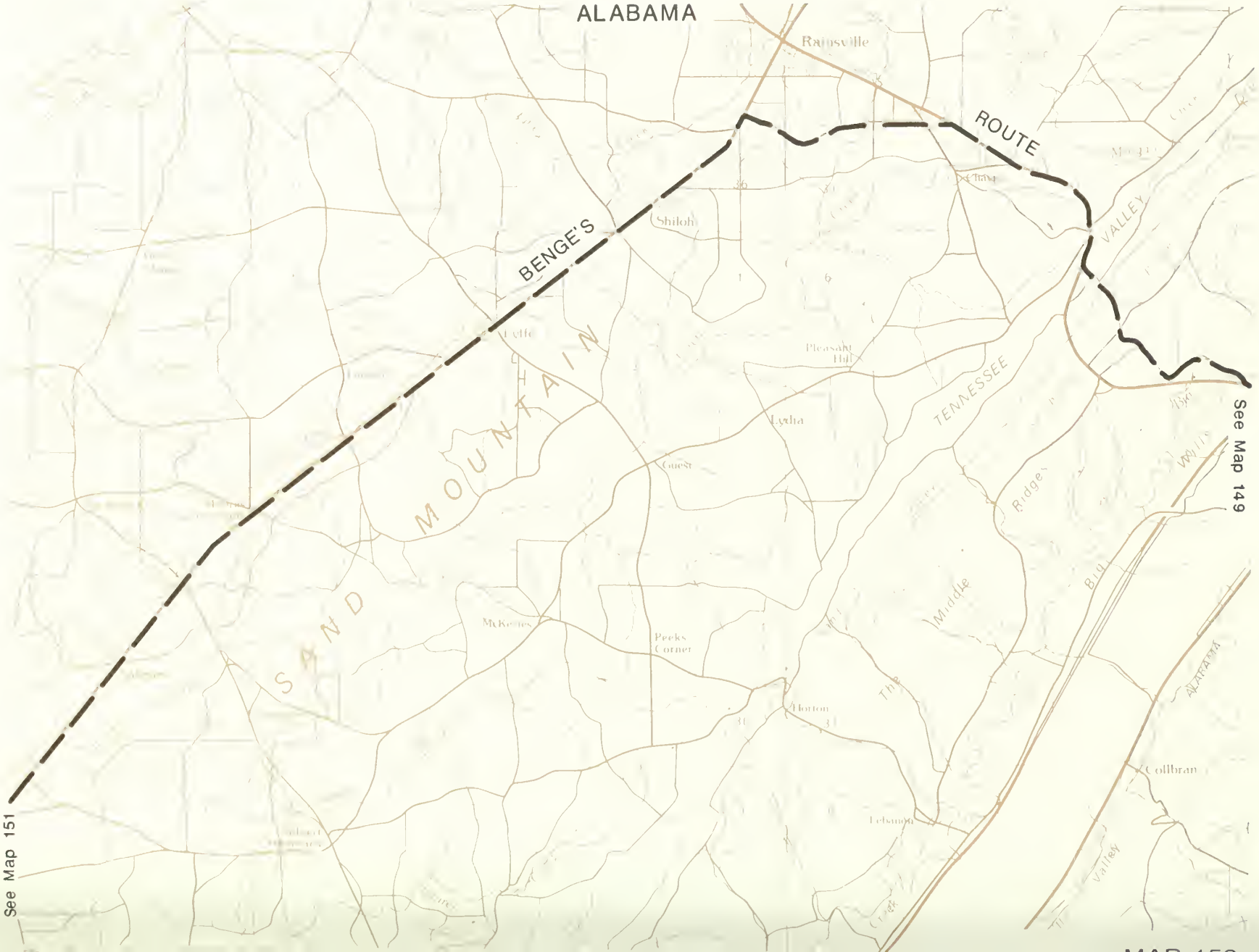
ALABAMA
Rainsville
ROUTE
BENGE'S
Shiloh
Lyffe
SAND MOUNTAIN
Pleasant Hill
Lydia
Guest
TENNESSEE
VALLEY
Ridges
Middle
The
Big
Valley
ALABAMA
Collbran
Peeks Corner
Horton
Lebanon
Creek
See Map 149
See Map 151

MAP 151

DSC • 4-90 • 610-40,000

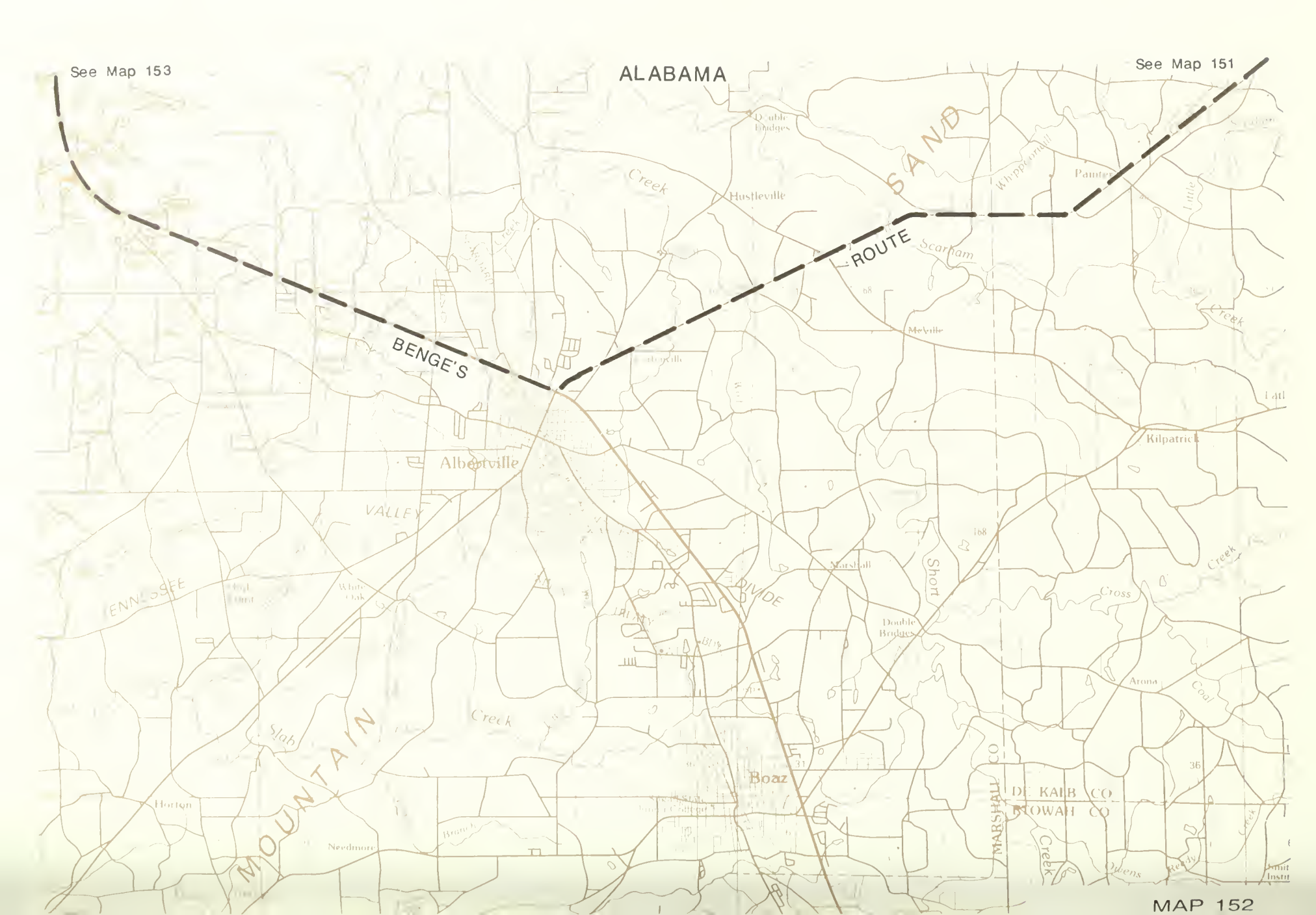
See Map 153
ALABAMA
See Map 151
BENGE'S
ROUTE
SAND
MOUNTAIN
Albertville
Boaz
Hustleville
Double Bridges
Painter
Scarham
Meville
Kilpatrick
Marshall
Short
Cross
Arona
Coal
Creek
Slab
Horton
Needmore
White Oak
VALLEY
DIVIDE
MARSHALL CO
DE KALB CO
ETOWAH CO
Owens
Reedy
Little
Whippoorwill
Creek

MAP 152

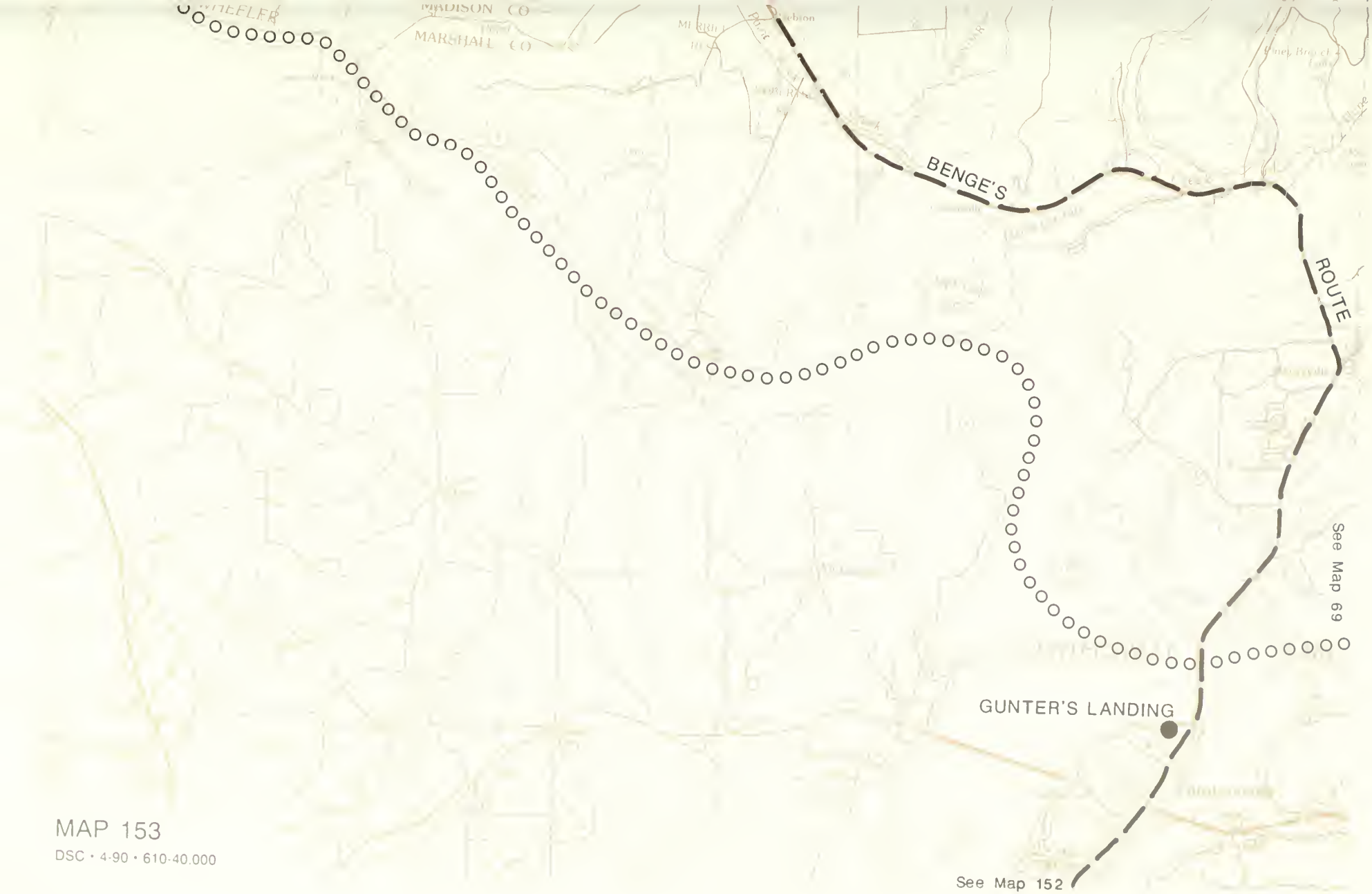

MAP 153

DSC • 4-90 • 610-40.000

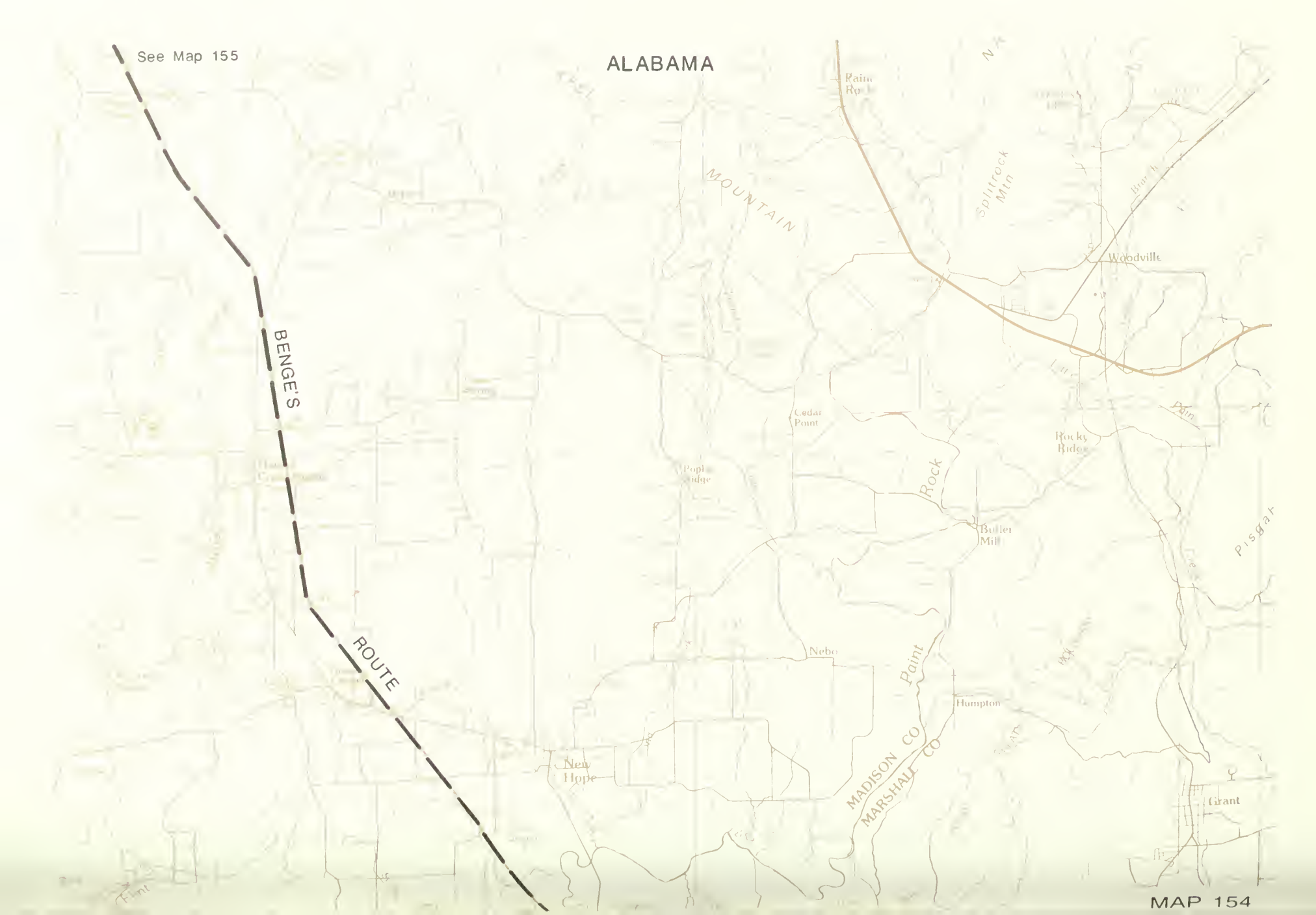
See Map 155
ALABAMA
MOUNTAIN
Splitrock Mtn
Woodville
BENGE'S
ROUTE
Cedar Point
Rocky Ridge
Rock
Butler Mill
Nebo
Paint
Humpton
New Hope
MADISON CO
MARSHALL CO
Grant
Flint
MAP 154

MAP 155

DSC • 4-90 • 610-40.000

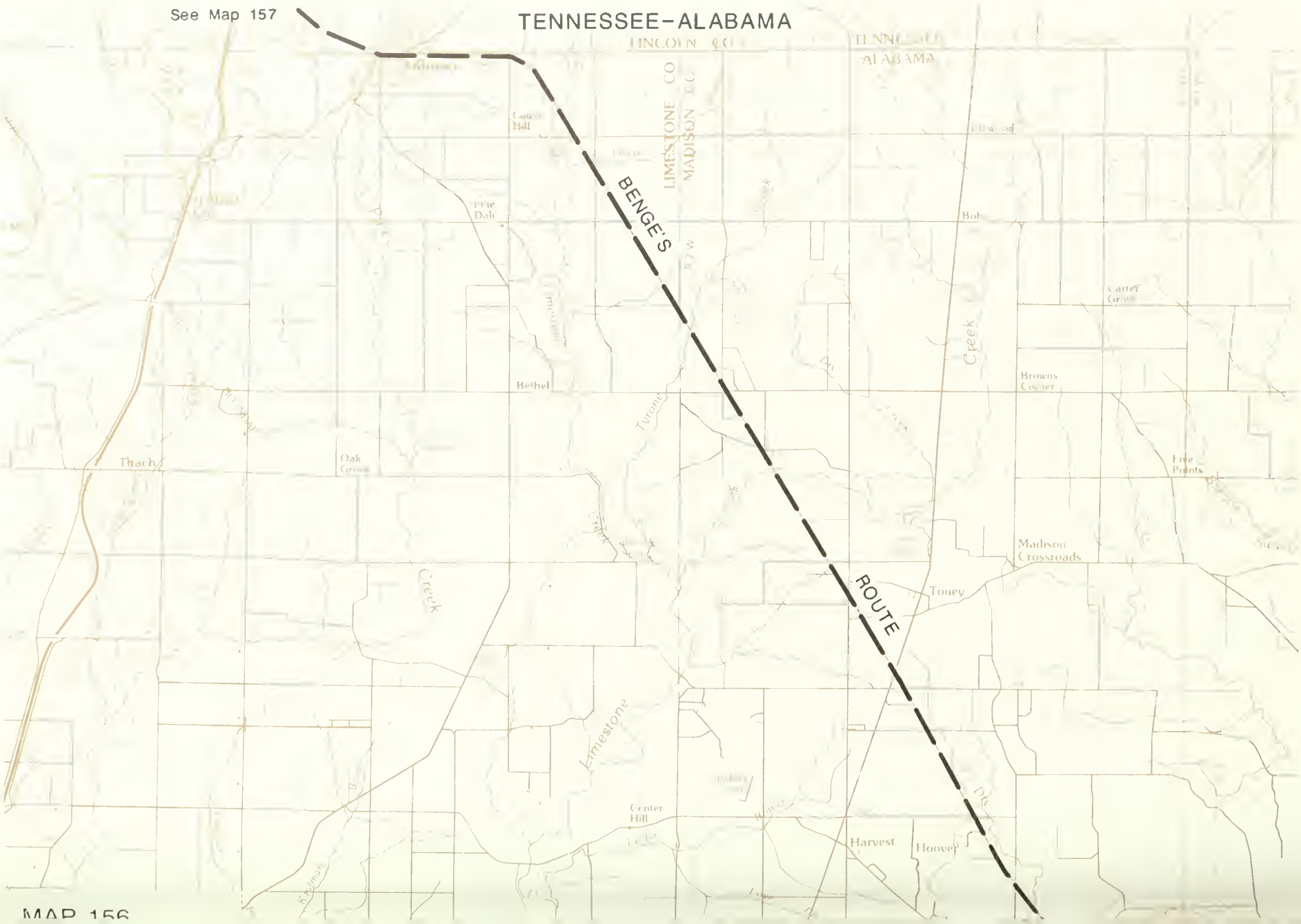
See Map 157
TENNESSEE-ALABAMA
LINCOLN CO
TENNESSEE
ALABAMA
LIMESTONE CO
MADISON CO
BENGE'S
ROUTE
Bethel
Oak Grove
Thach
Turone
Creek
Limestone
Center Hill
Harvest
Hoover
Toney
Madison Crossroads
Browns Corner
Carter Grove
Five Points
Bob
R 2 W
MAP 156

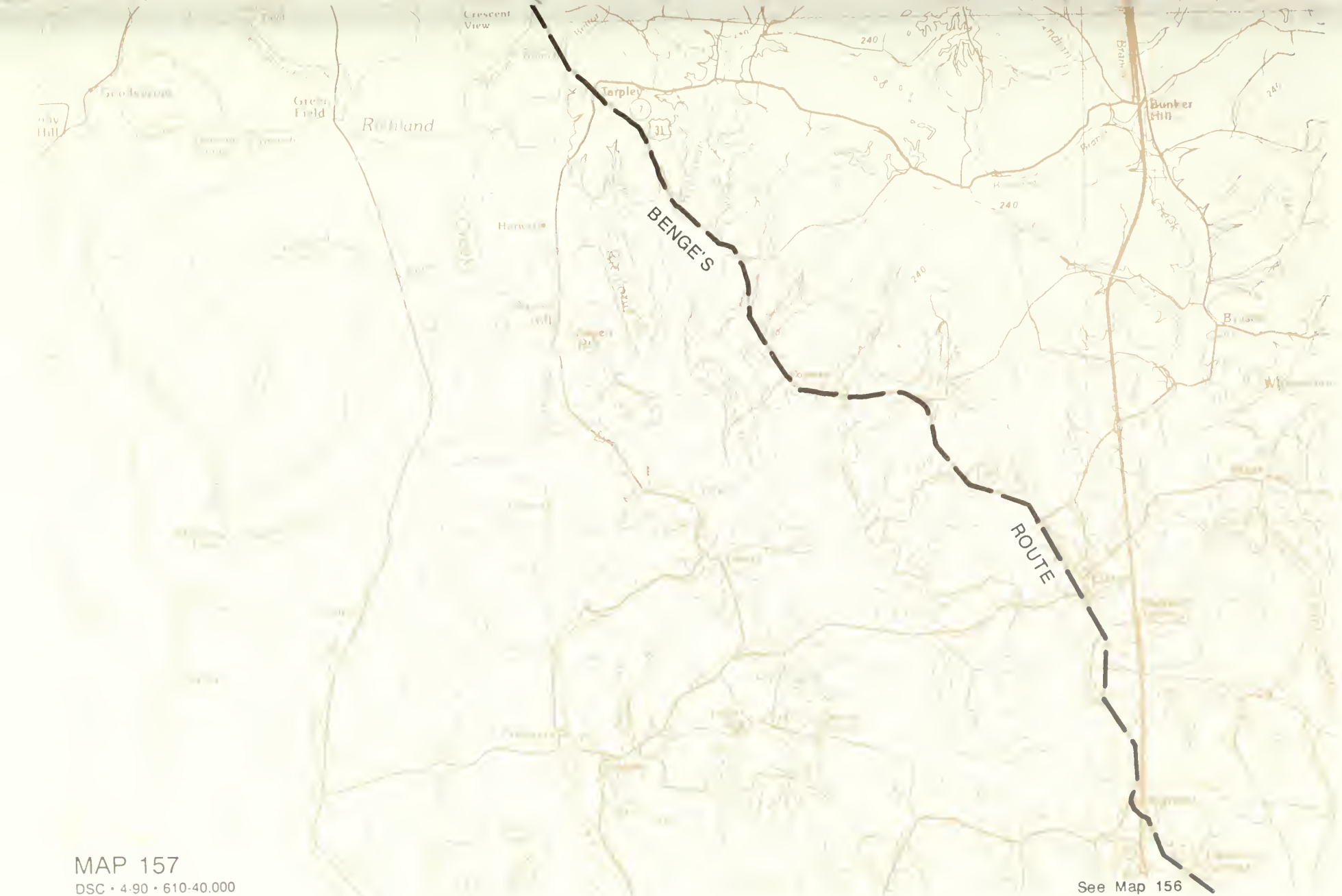

MAP 157

DSC • 4-90 • 610-40.000

See Map 159
TENNESSEE
Richland
Odd Fellows Hall
Creek
Brick Church
Trigg
Diana
LOUISVILLE ROAD NASHVILLE
Berea
Hurrican Ridge
Beech Hill
Center Point
BENGE'S
See Map 210
BELL'S
Pulaski
Glendale Estates
ROUTE
ROUTE
Frankenan
See Map 208
Lancelot Acres
Highland Heights
Terry Estates
Chapmans
Five Points
15
64
65

MAP 159

DSC • 4-90 • 610-40,000

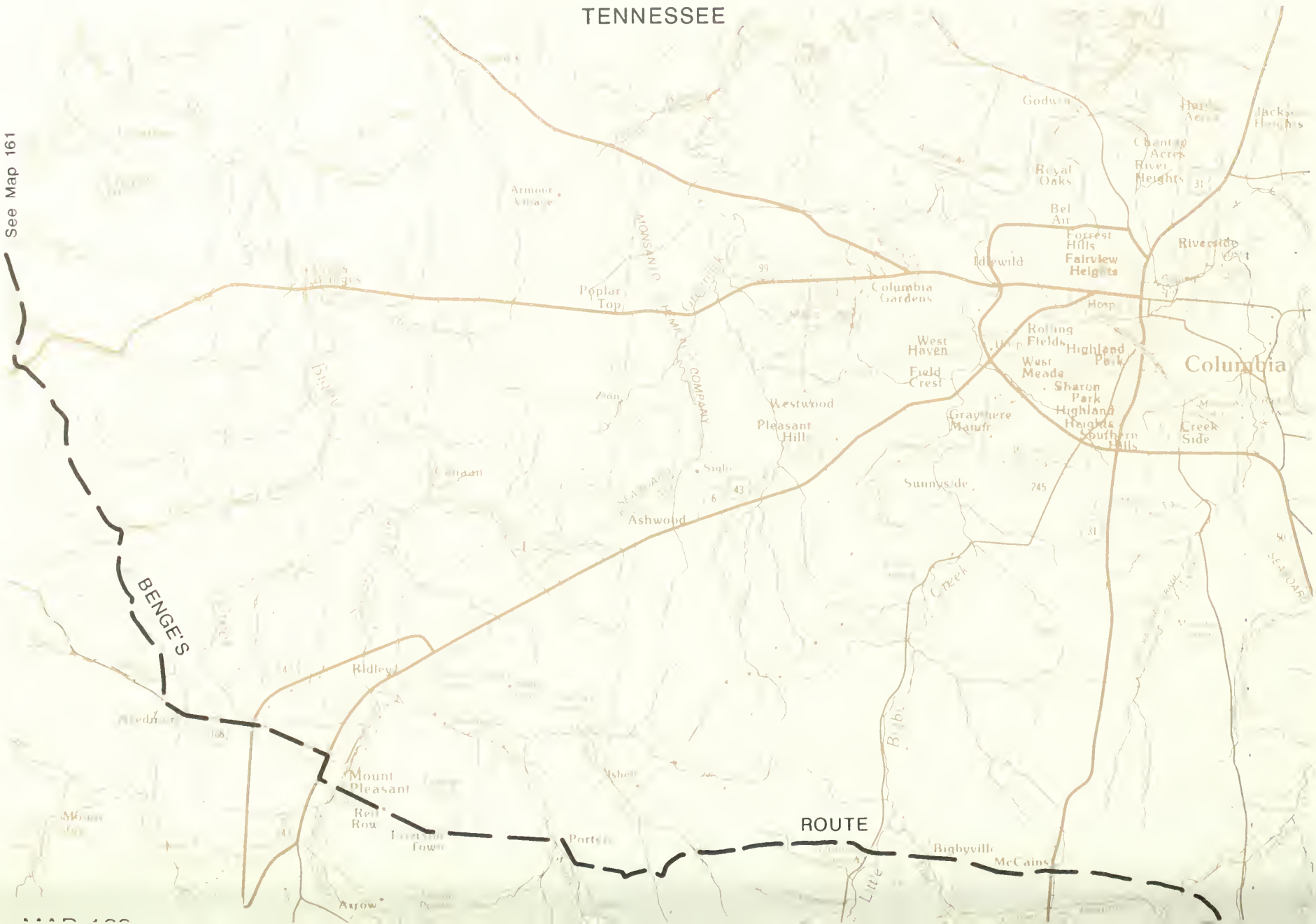
TENNESSEE
See Map 161
BENGE'S
ROUTE
Columbia
Columbia Gardens
Poplar Top
Armour Village
Westwood
Pleasant Hill
Ashwood
Sunnyside
Graythere Manor
West Haven
Field Crest
Rolling Fields
Highland Park
West Meade
Sharon Park
Highland Heights
Southern Hills
Creek Side
Riverside
Idlewild
Forrest Hills
Fairview Heights
Bel Air
Royal Oaks
Chantry Acres
River Heights
Godwin
Jackson Heights
Ridley
Mount Pleasant
Red Row
Portyn
Bigbyville
McCains
Arrow
Little Bigby Creek
MONSANTO HEMPHAL COMPANY
Siglo
Canaan
Zion
Ishell
Bigby
SEABOARD

MAP 161

DSC • 4-90 • 610-40,000

See Map 160

TENNESSEE
See Map 163
BENGE'S
ROUTE

MAP 163

DSC • 4-90 • 610-40,000

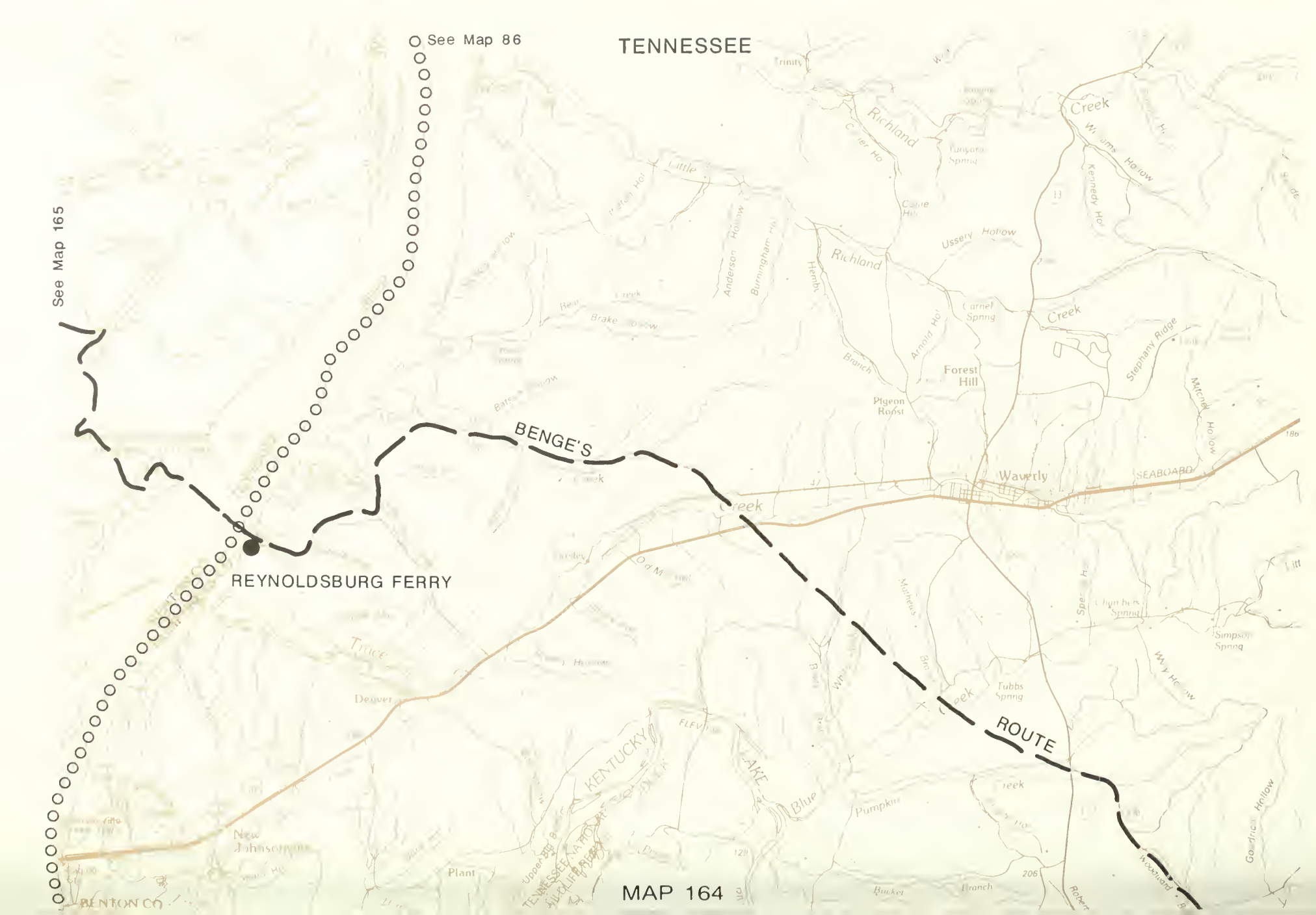

See Map 86
TENNESSEE
See Map 165
BENGE'S
ROUTE
REYNOLDSBURG FERRY
Trinity
Richland
Creek
Little
Anderson Hollow
Burningham Hol
Hemby
Branch
Ussery Hollow
Kennedy Hol
Carnel Spring
Arnold Hol
Forest Hill
Pigeon Roost
Stephany Ridge
Mitchell Hollow
Waverly
SEABOARD
Brake Hollow
Trace
Denver
New Johnsonville
Plant
KENTUCKY
LAKE
Blue
Pumpkin
Tubbs Spring
Simpson Spring
Goodrich Hollow
Woodward
Bucket
Branch
BENTON CO

MAP 164

MAP 165

DSC • 4·90 • 610-40,000

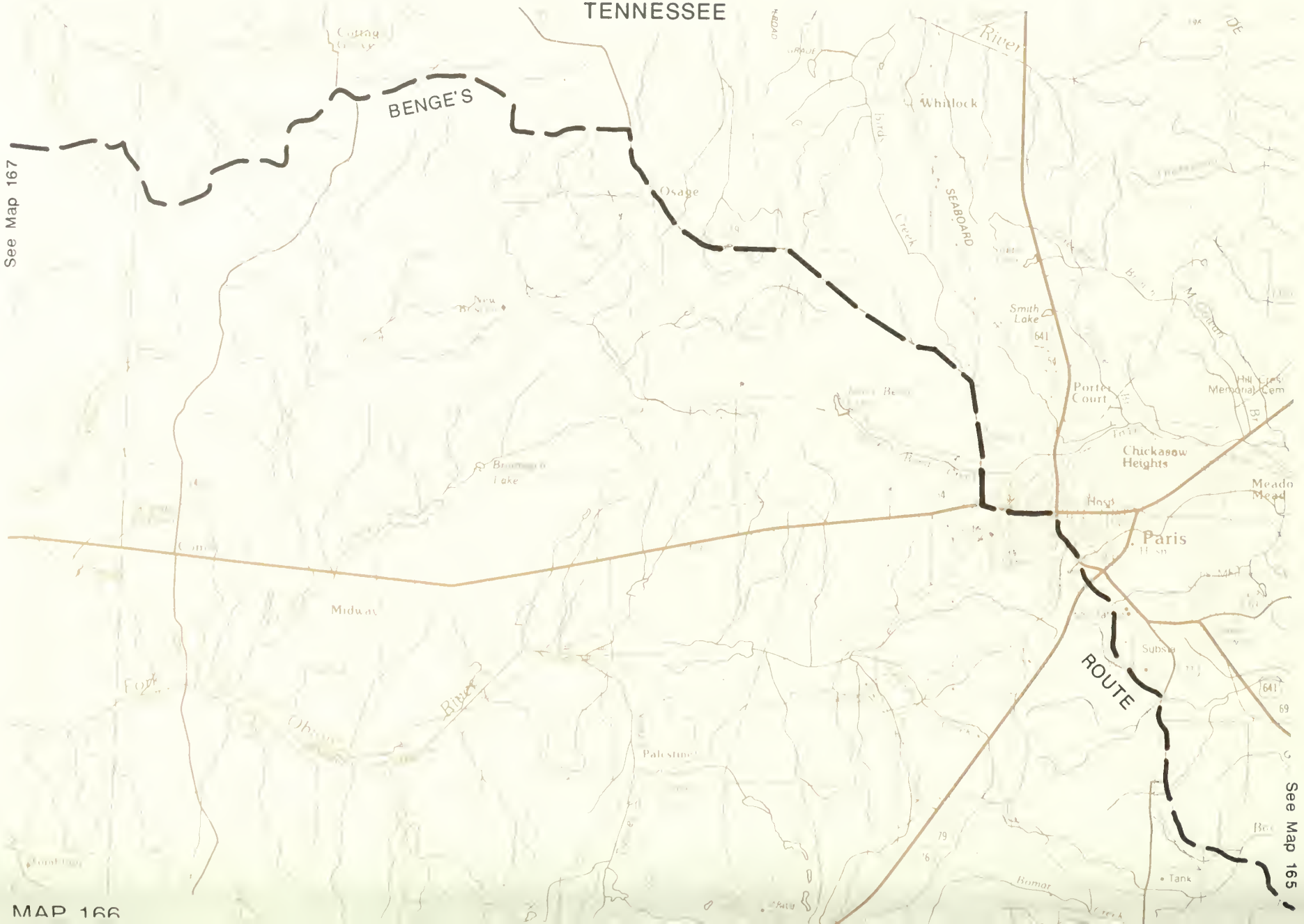
TENNESSEE
BENGE'S
ROUTE
See Map 167
See Map 165
Osage
Whitlock
SEABOARD
Smith Lake
Porter Court
Chickasaw Heights
Paris
Midway
Palestine
Tank
Bomar
River
Creek
641
69
79

MAP 166

MAP 167

DSC • 4 90 • 610-40.000

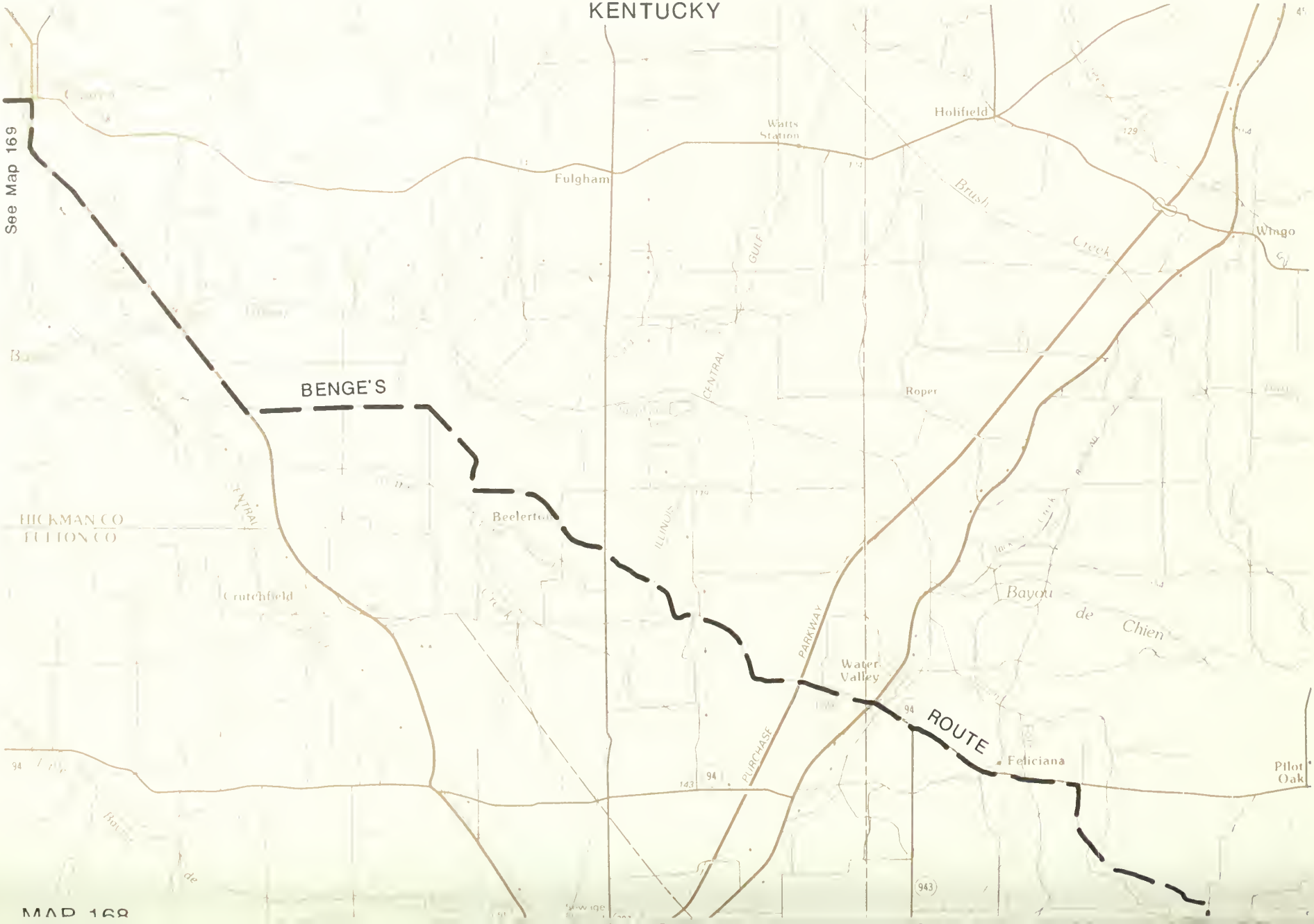
KENTUCKY
See Map 169
BENGE'S
ROUTE
Holifield
Watts Station
Fulgham
Brush Creek
Wingo
Roper
Beelerton
Crutchfield
HICKMAN CO
FULTON CO
Bayou de Chien
Water Valley
Feliciana
Pilot Oak
GULF
CENTRAL
ILLINOIS
PURCHASE
PARKWAY
94
143
129
943

MAP 168

MAP 169

DSC • 4-90 • 610-40,000

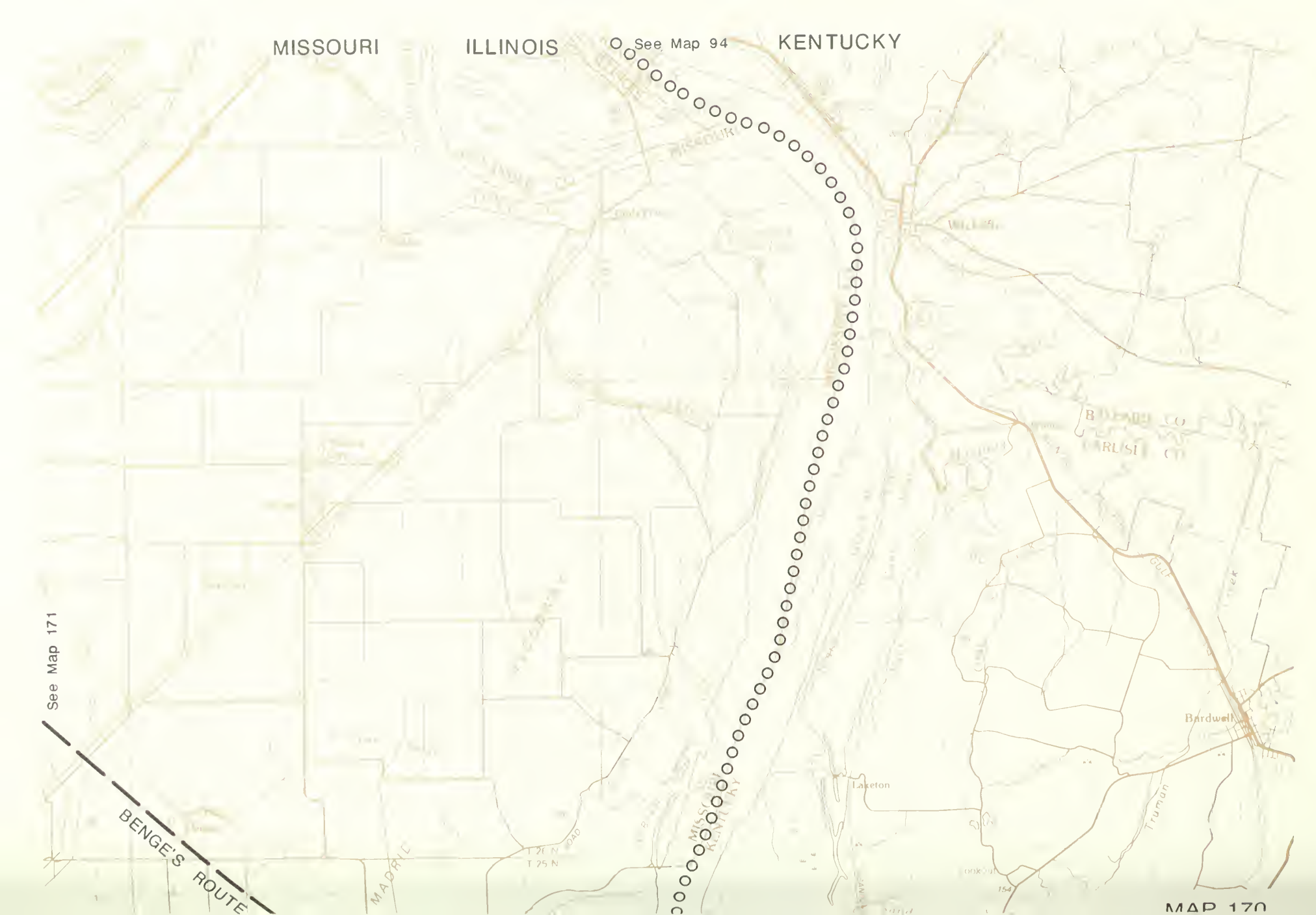
MISSOURI
ILLINOIS
See Map 94
KENTUCKY
See Map 171
BENGE'S ROUTE
MADRID
T 20 N
T 25 N
Laketon
Bardwell
Truman
MAP 170

MAP 171

DSC • 4 90 • 610-40.000

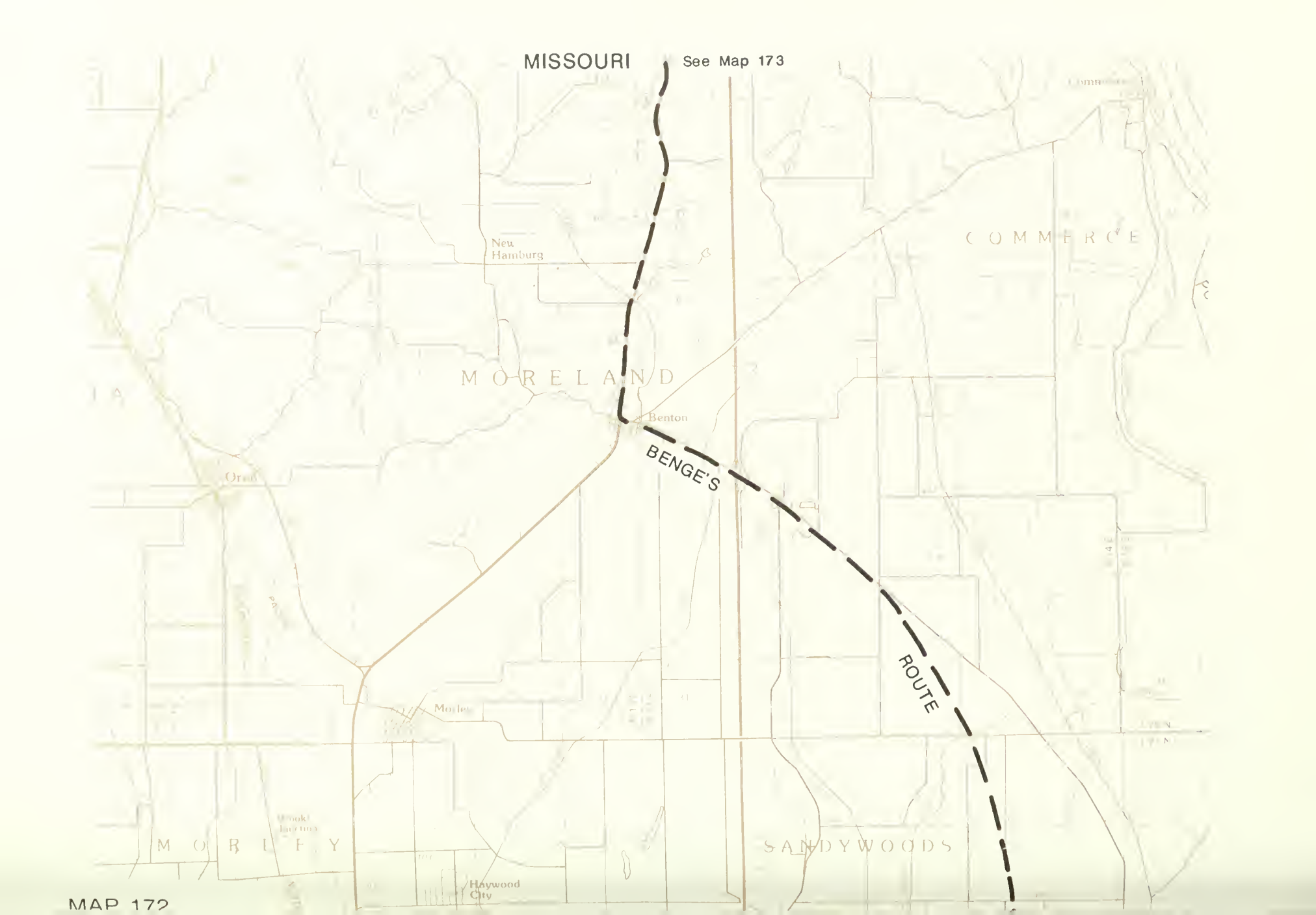
MISSOURI
See Map 173
New Hamburg
COMMERCE
MORELAND
Benton
BENGE'S
ROUTE
Morley
MORLEY
SANDYWOODS
Haywood City

MAP 172

MAP 173

DSC • 4-90 • 610-40.000

MISSOURI
Gordonville
PACIFIC
Hubble
HUBBLE
River
LIBERTY
BENGE'S
ROUTE
Dutchtown
See Map 173
See Map 175
Whitewater
Allenville
Blomeyer
Nash
Delta
Rockview
WELCH
RIDGE
HICKORY
Chaffee

MAP 174

MAP 175

DSC • 4-90 • 610-40.000

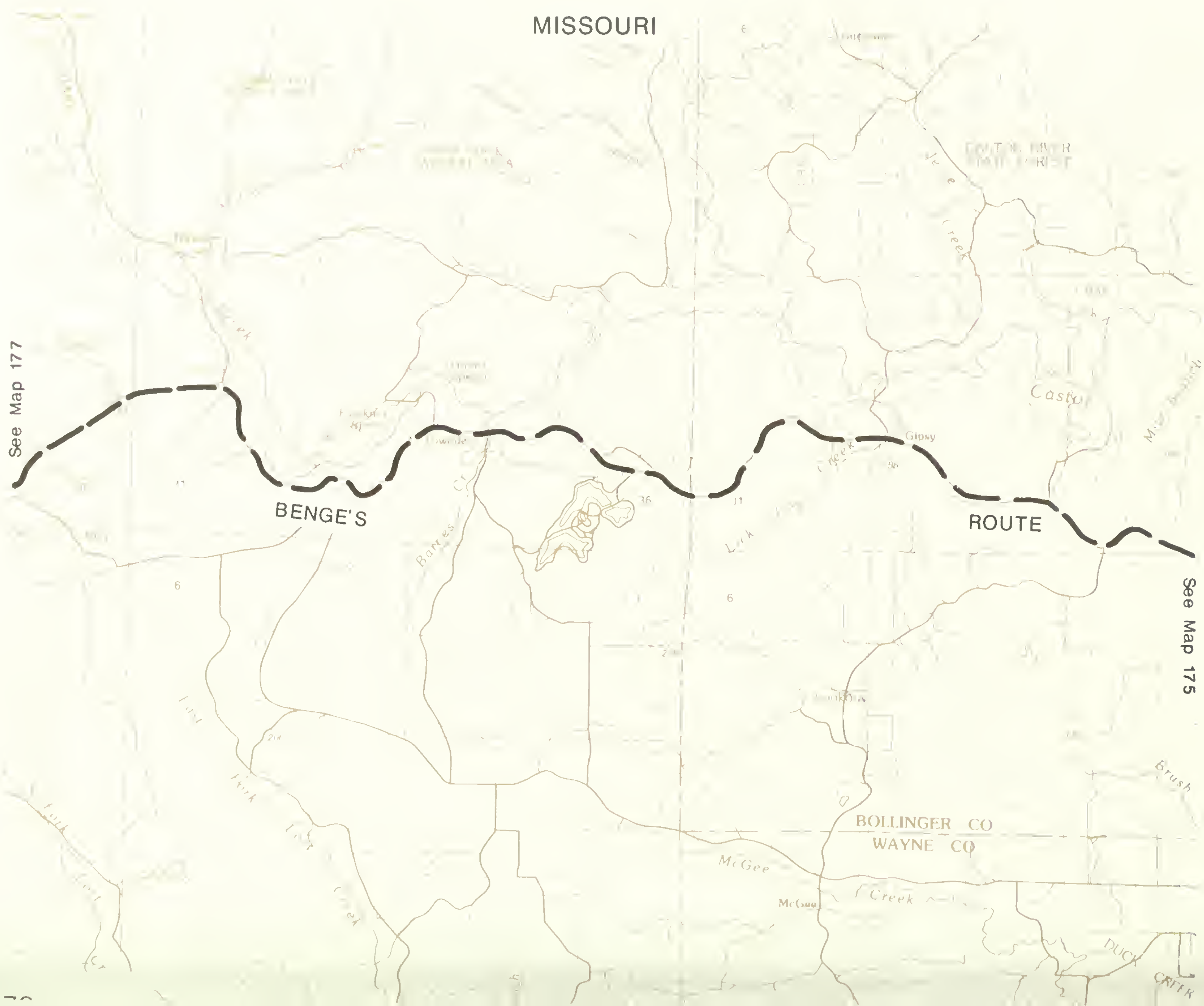
MISSOURI
See Map 177
BENGE'S
ROUTE
See Map 175
Castor
Gipsy
Creek
Barnes Cr
Lick
BOLLINGER CO
WAYNE CO
McGee
McGee
Creek
Brush
DUCK CREEK
Lost
Fork
Lost
Creek

MAP 177

DSC • 4-90 • 610-40.000

See Map 177
MISSOURI
BENGE'S ROUTE

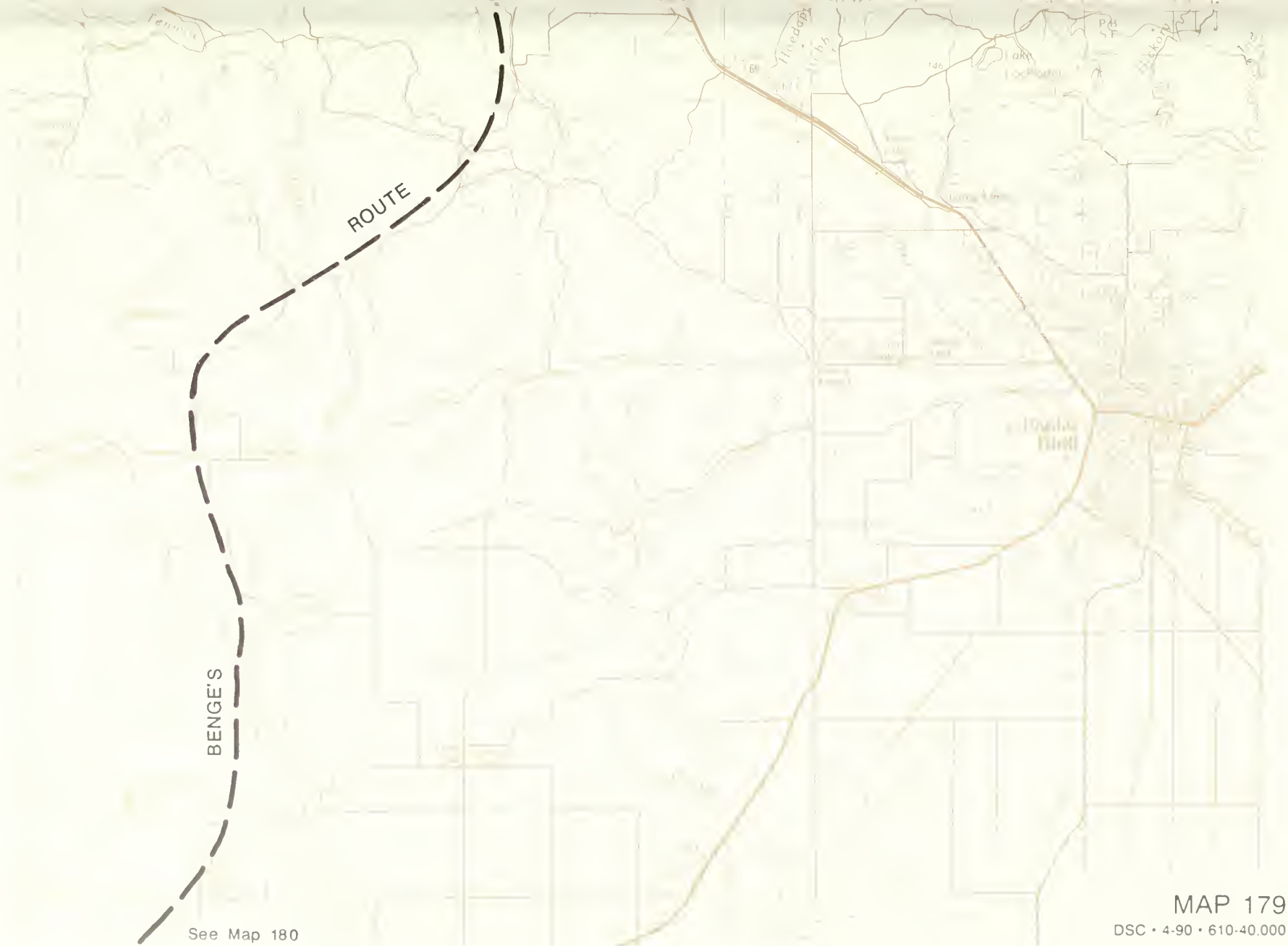

See Map 180

MAP 179

DSC • 4-90 • 610-40.000

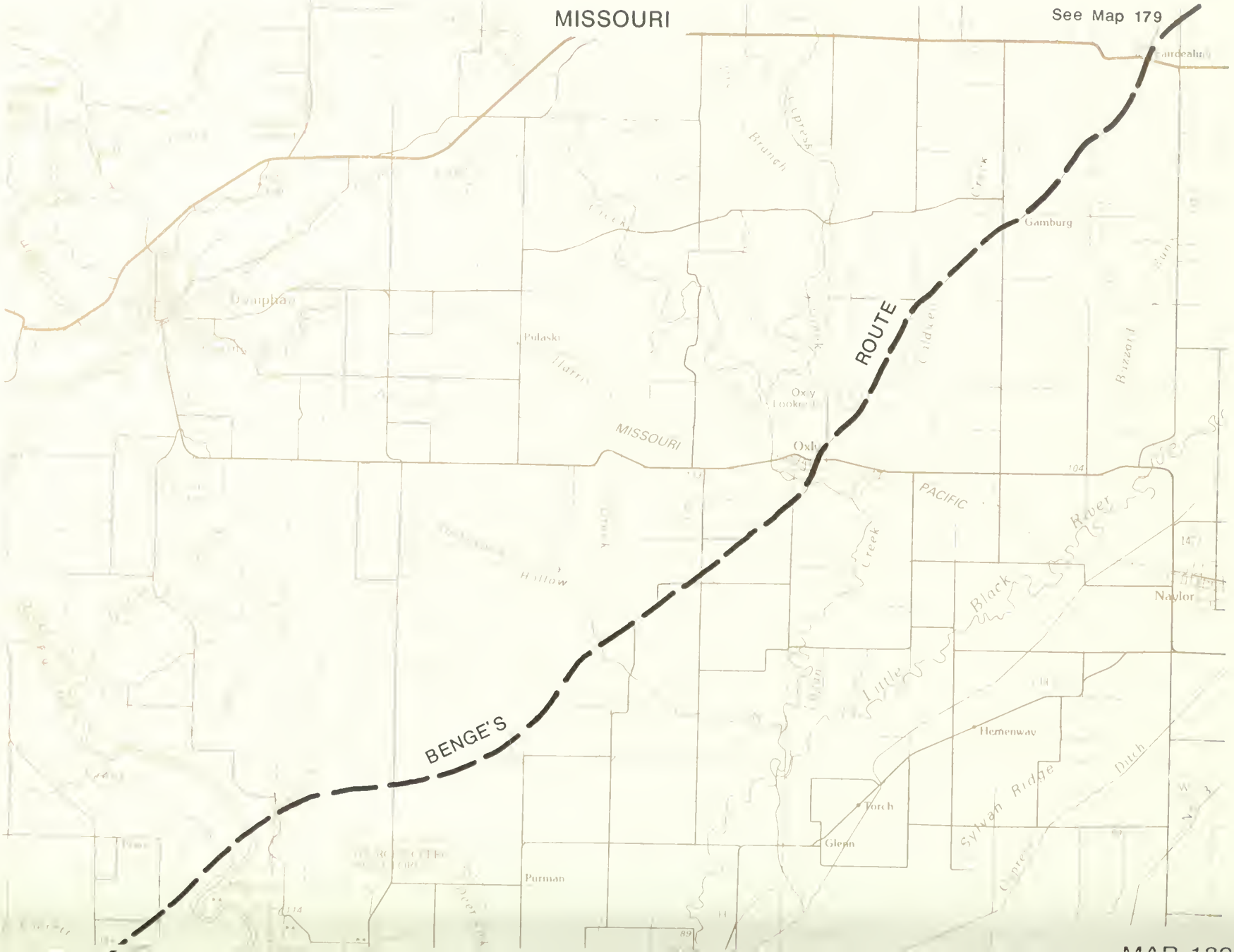
MISSOURI
See Map 179
Gamburg
Pulaski
Oxly
MISSOURI
PACIFIC
ROUTE
BENGE'S
Naylor
Hemenway
Torch
Glenn
Purman
Sylvan Ridge
Ditch
Black
River
Little
Creek
Branch
Cypress
Hollow
104
89
114

ARKANSAS–MISSOURI

MAP 181

DSC • 4-90 • 610-40,000

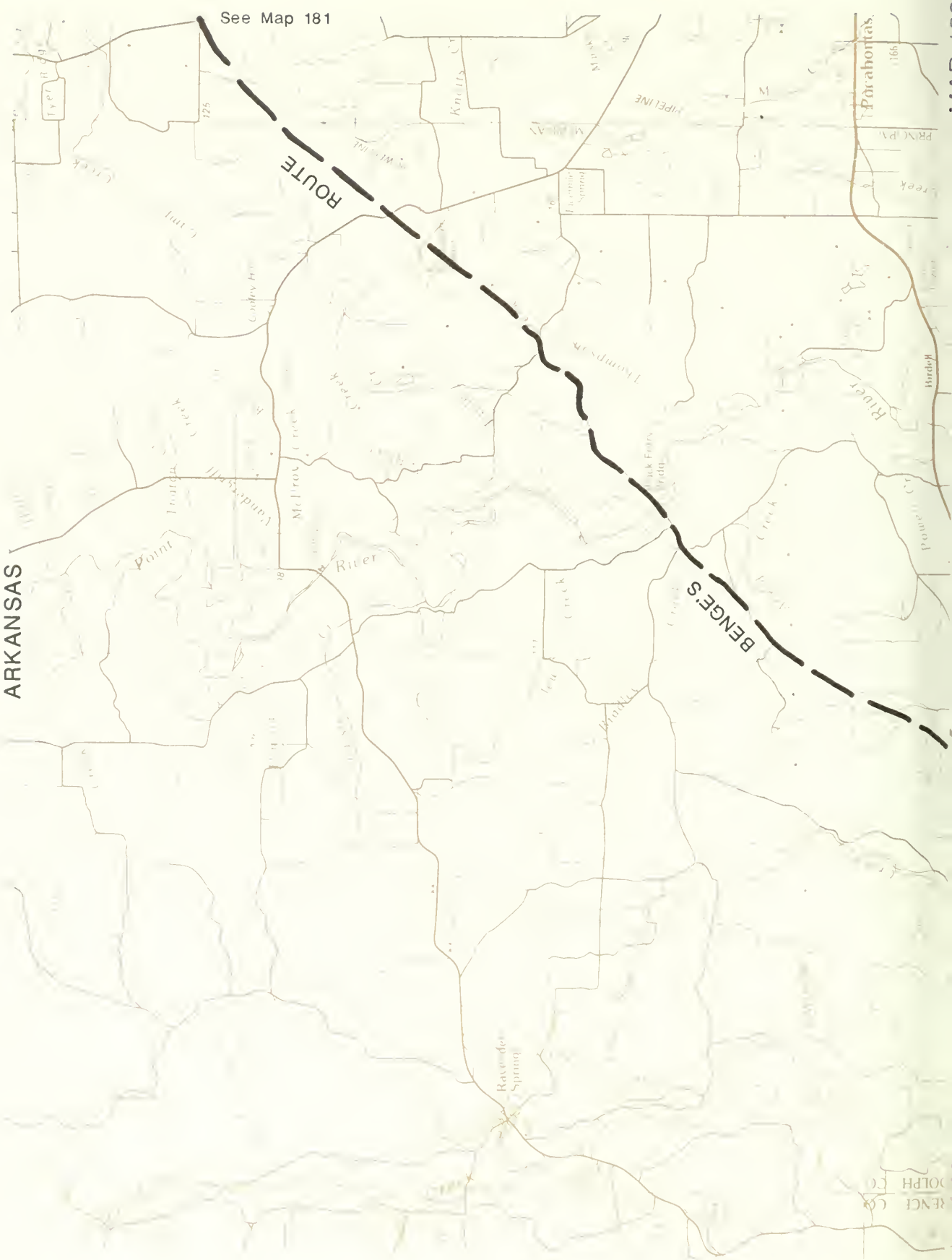
See Map 181
ARKANSAS
ROUTE
BENGE'S
Point
River
McProy Creek
Thompson
Knotts
Pocahontas
Birdell
Ravenden Springs

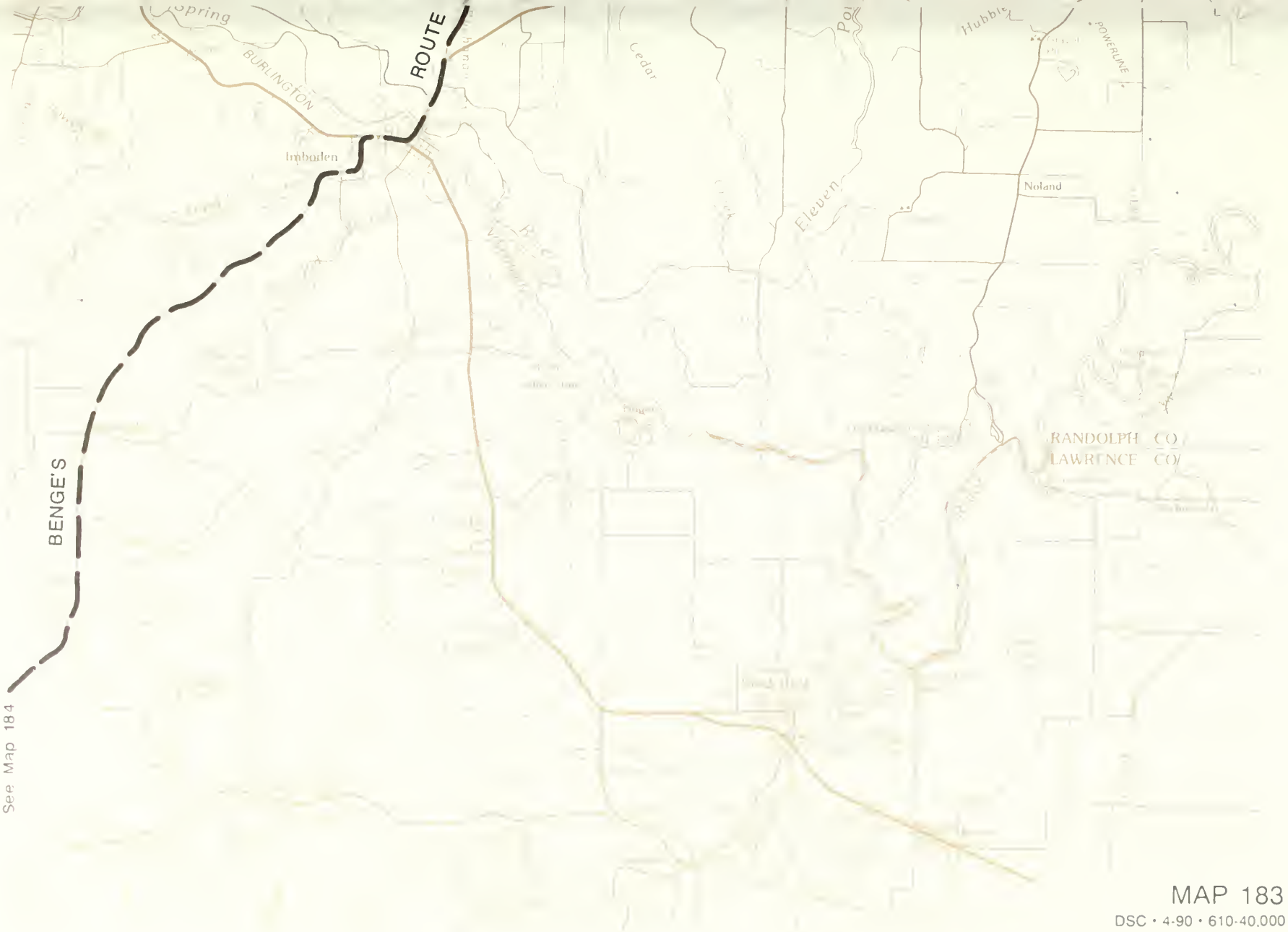

MAP 183

DSC • 4-90 • 610-40,000

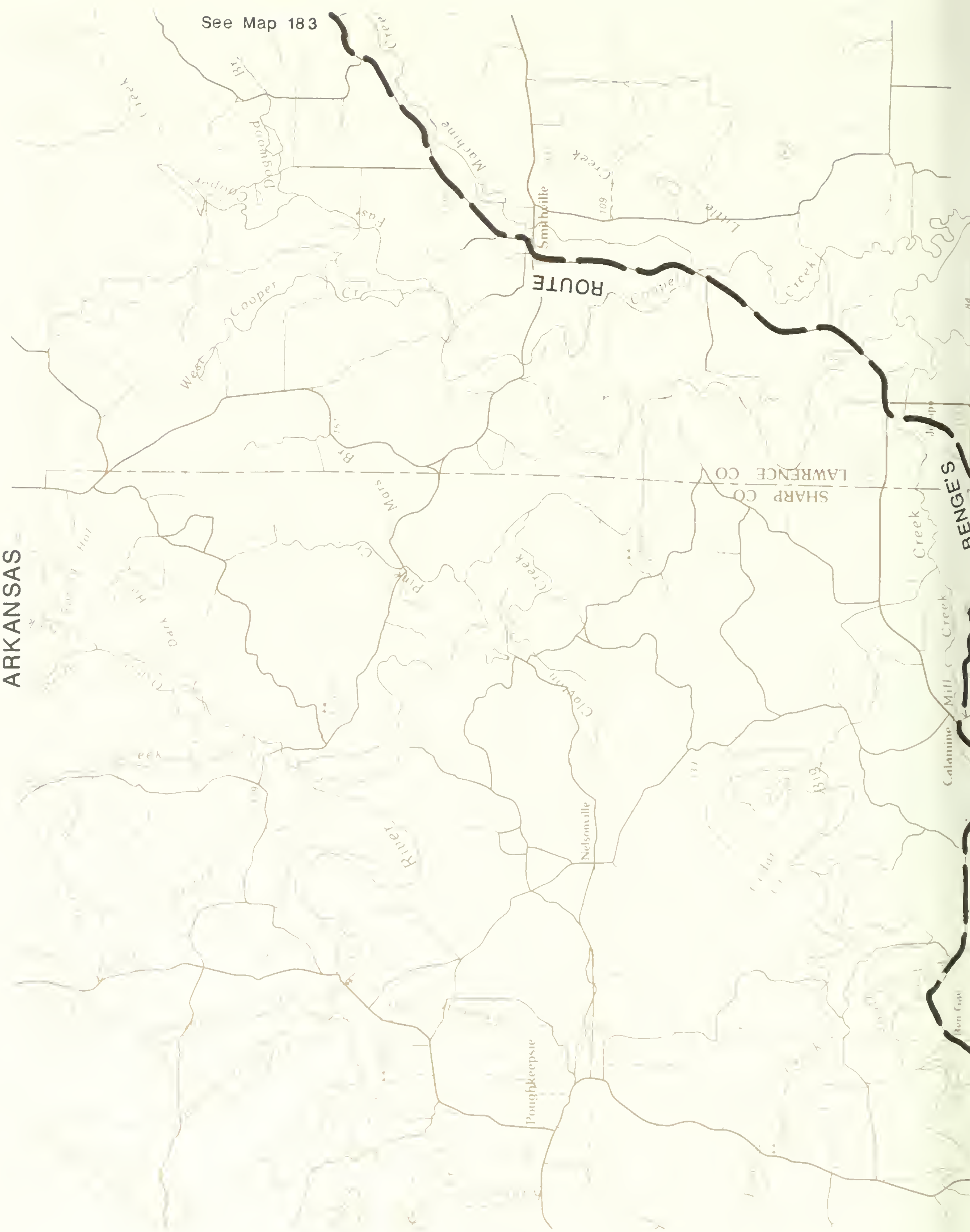

See Map 183
ROUTE
BENGE'S
ARKANSAS
LAWRENCE CO
SHARP CO
Smithville
Nelsonville
Poughkeepsie
Calamine
Machine
West Cooper Cr
Dogwood
Mill Creek
River

MAP 185

DSC • 4-90 • 610-40.000

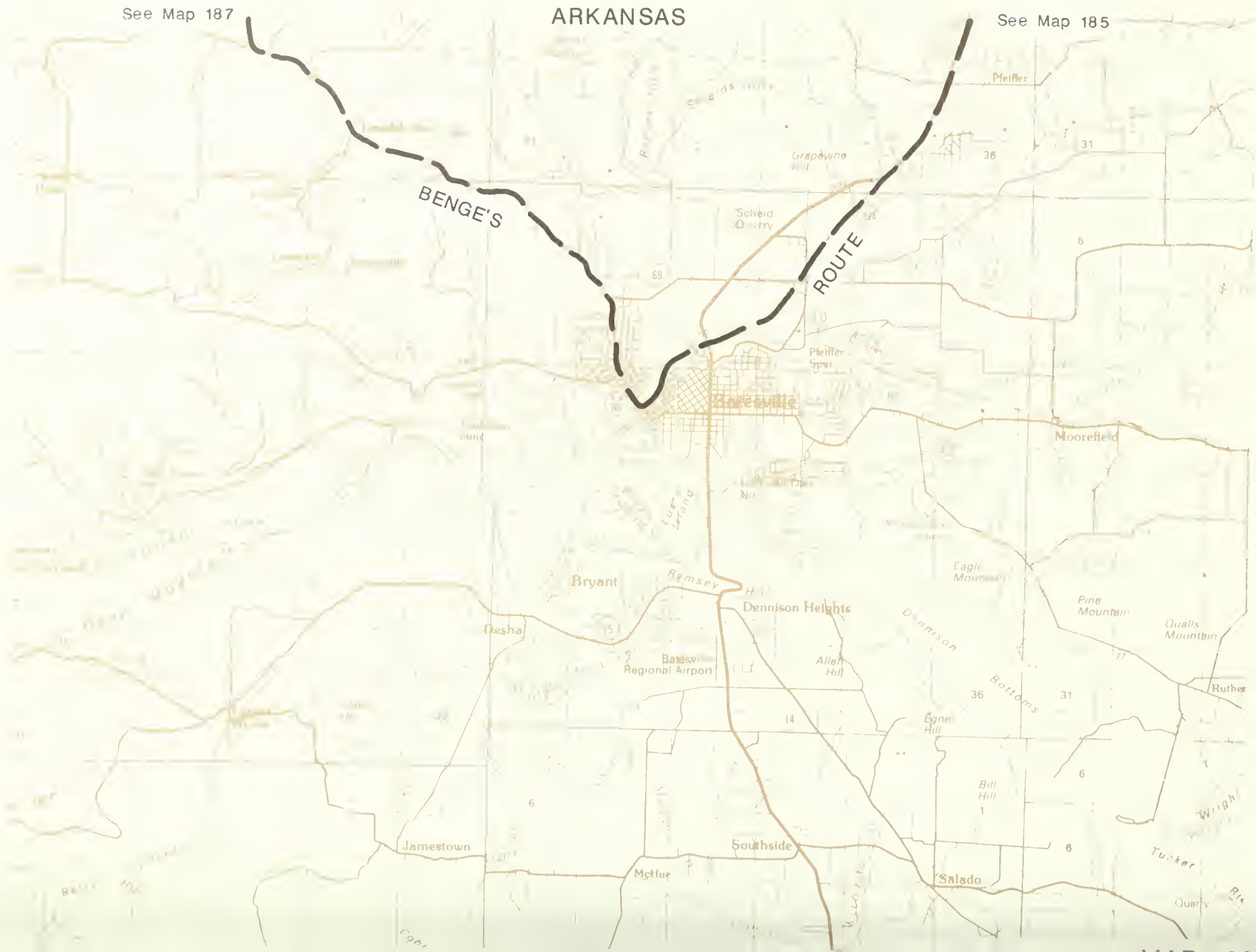
See Map 187
ARKANSAS
See Map 185
BENGE'S
ROUTE
Pfeiffer
Grapevine Hill
Scheid Quarry
Pfeiffer Spur
Bareville
Moorefield
Bryant
Ramsey
Dennison Heights
Desha
Regional Airport
Allen Hill
Eagle Mountain
Pine Mountain
Qualls Mountain
Dennison Bottoms
Ruther
Egne Hill
Bill Hill
Jamestown
Southside
McHue
Salado
Tucker
Quarry

MAP 187

DSC • 4 90 • 610-40 000

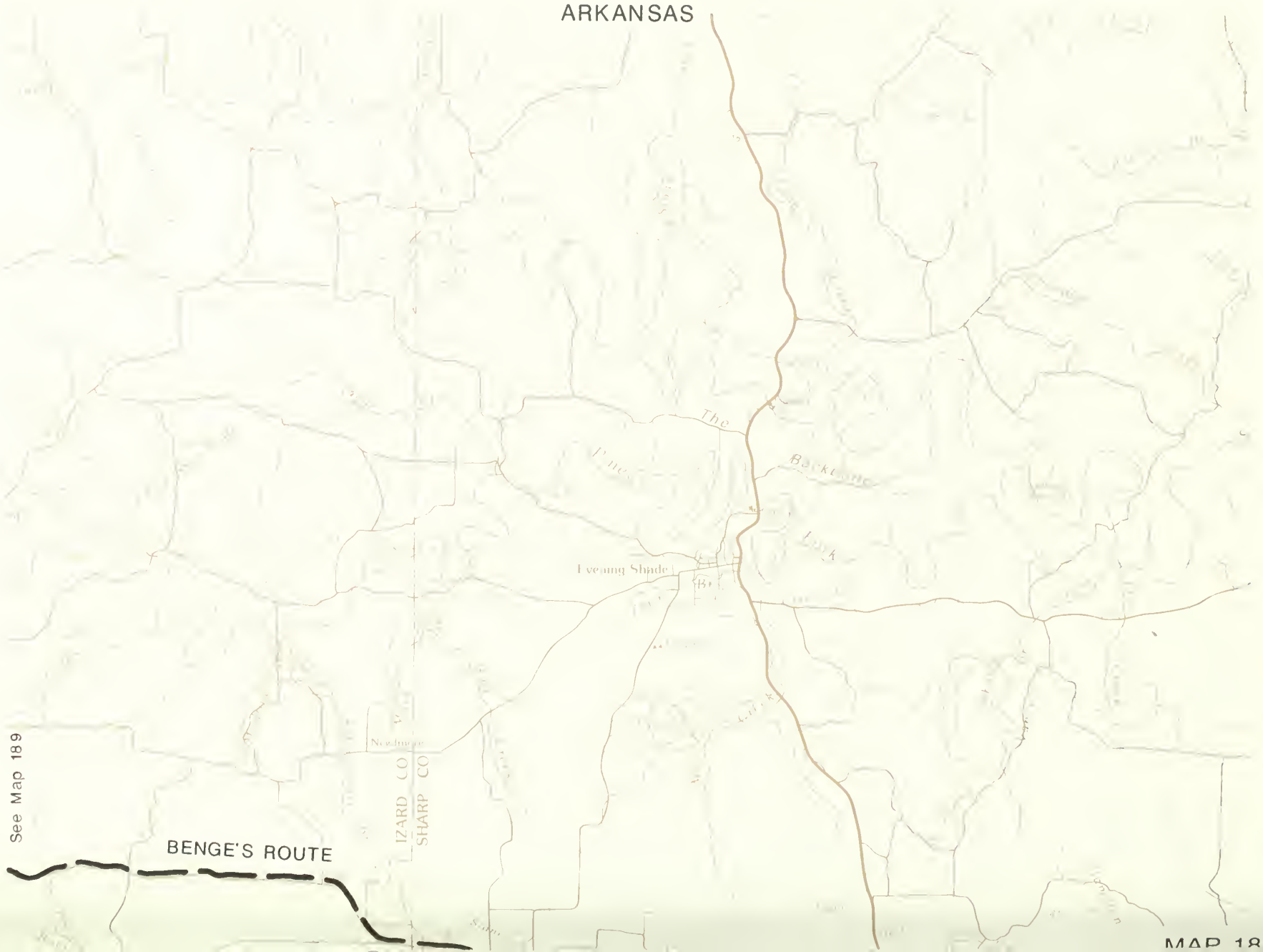
ARKANSAS
The
Backbone
Lock
Evening Shade
Newbridge
IZARD CO
SHARP CO
See Map 189
BENGE'S ROUTE
MAP 188

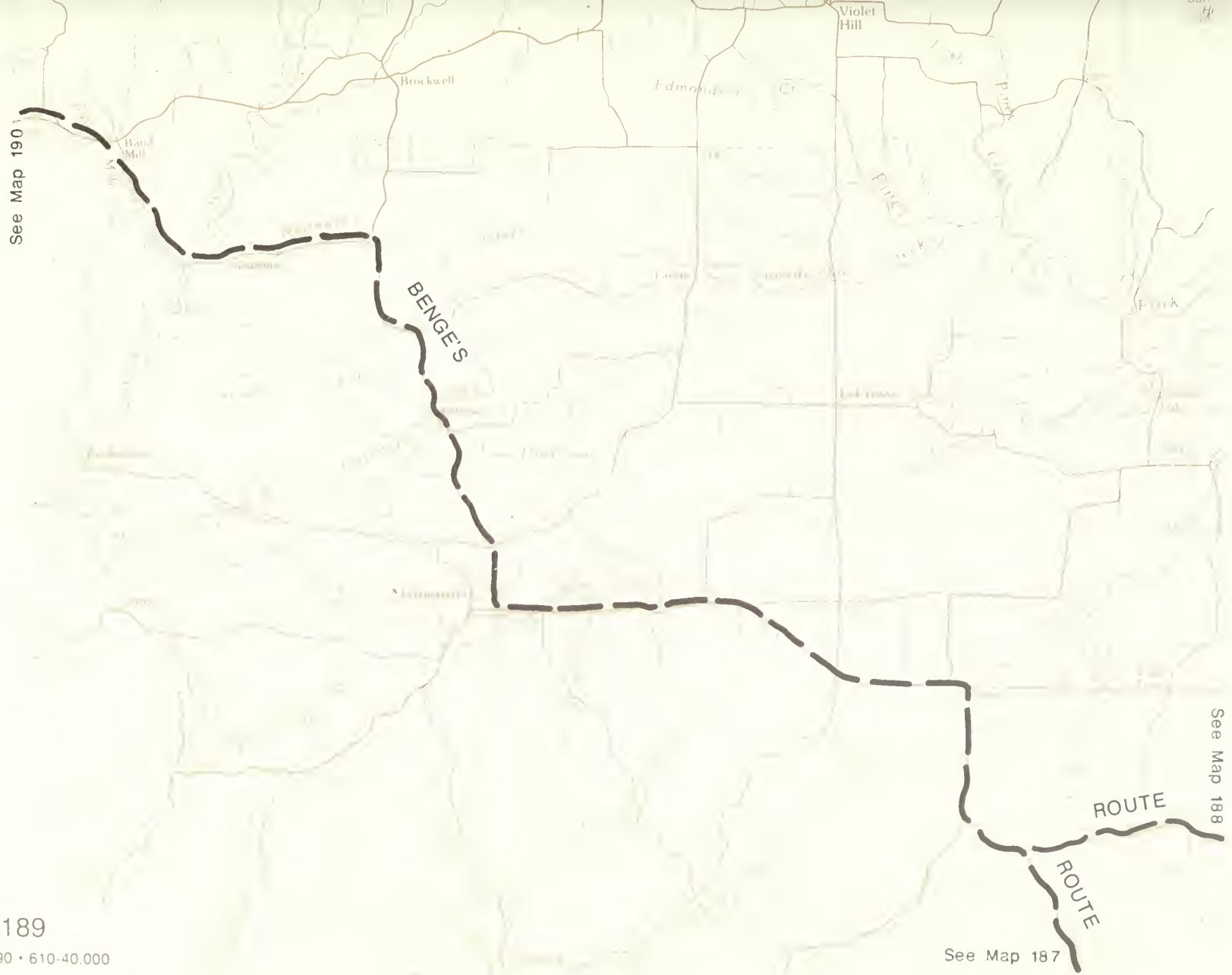

MAP 189

DSC • 4-90 • 610-40.000

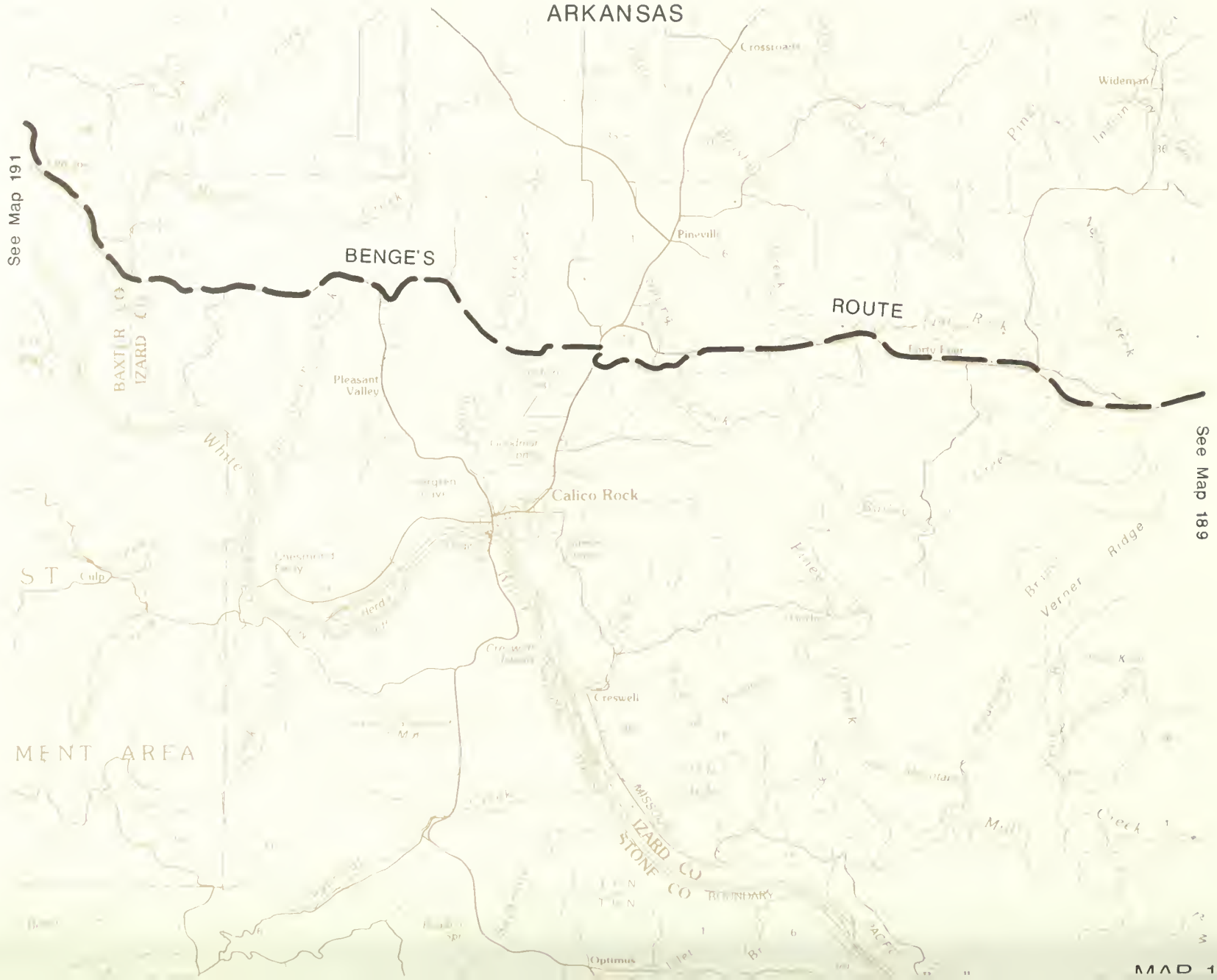
ARKANSAS
BENGE'S
ROUTE
See Map 191
See Map 189
Crossroads
Wideman
Pineville
Forty Four
Pleasant Valley
Calico Rock
Culp
Creswell
Optimus
BAXTER CO
IZARD CO
IZARD CO
STONE CO
MENT AREA
Verner Ridge
Mill Creek
MAP 190

MAP 191

DSC • 4-90 • 610-40,000

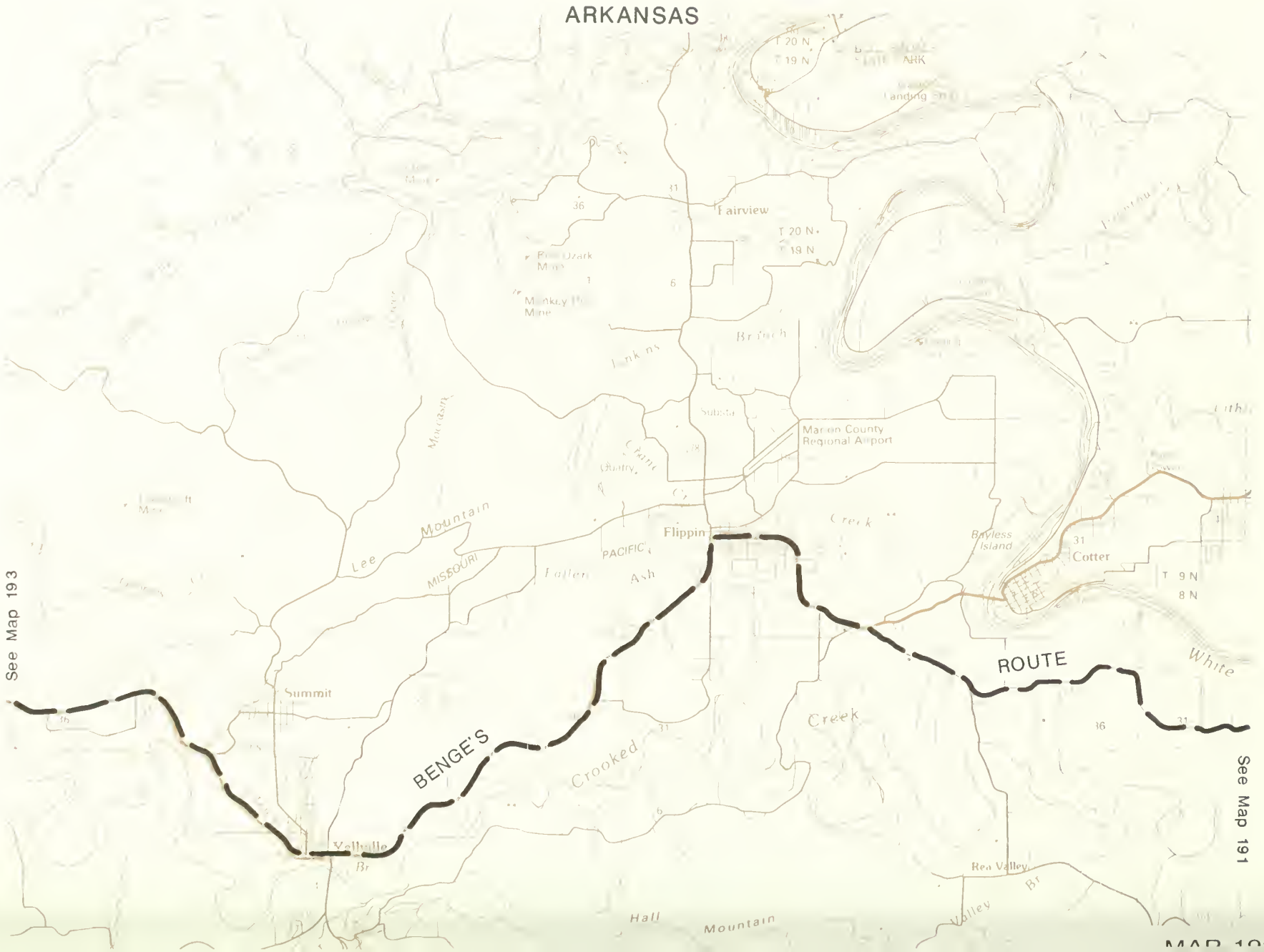
ARKANSAS
T 20 N
T 19 N
Fairview
T 20 N
T 19 N
Branch
Marion County
Regional Airport
Flippin
Creek
Bayless
Island
Cotter
T 9 N
8 N
Lee
Mountain
MISSOURI
PACIFIC
Ash
Summit
BENGE'S
ROUTE
White
Crooked
Creek
Hall
Mountain
Rea Valley
Valley
Br
See Map 193
See Map 191

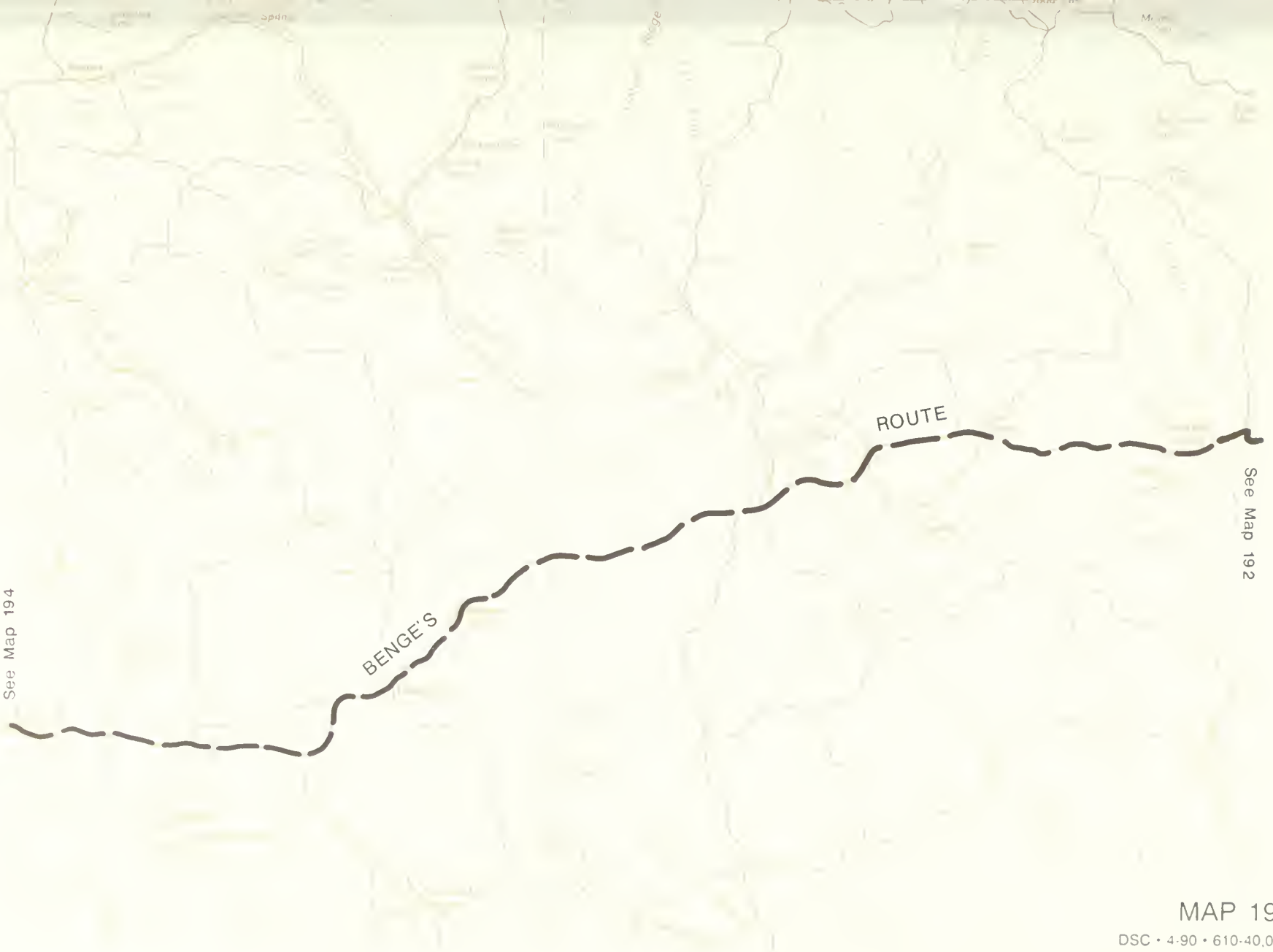

MAP 193

DSC • 4-90 • 610-40,000

MAP 194

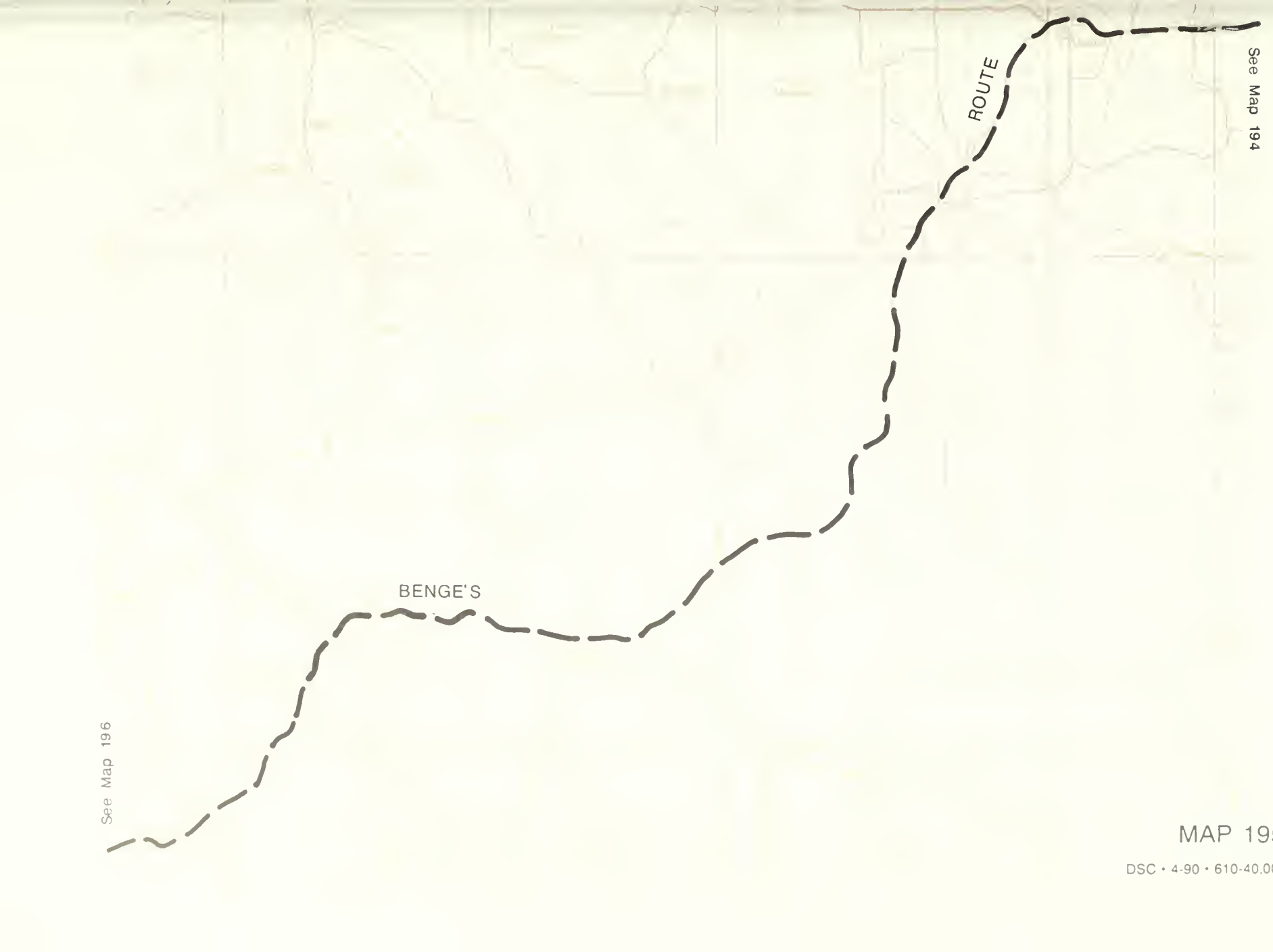

MAP 195

DSC • 4-90 • 610-40.000

ARKANSAS
See Map 195
BENGE'S
ROUTE
See Map 197
MAP 196

MAP 197

DSC • 4-90 • 610-40,000

ARKANSAS
See Map 58
BENGE'S
ROUTE
See Map 197
MAP 198

BELL'S ROUTE

K

OKLAHO

FORT GIBS

BELL'S ROUTE

OTHER ROUTES

NORTH

0 10 20 30 40 50 MILES APPROXIMATE

MAP 199

KEY INDEX

BELL'S ROUTE

TRAIL OF TEARS

NATIONAL HISTORIC TRAIL

UNITED STATES DEPARTMENT OF THE INTERIOR
NATIONAL PARK SERVICE

610 40000 DSC OCT 90

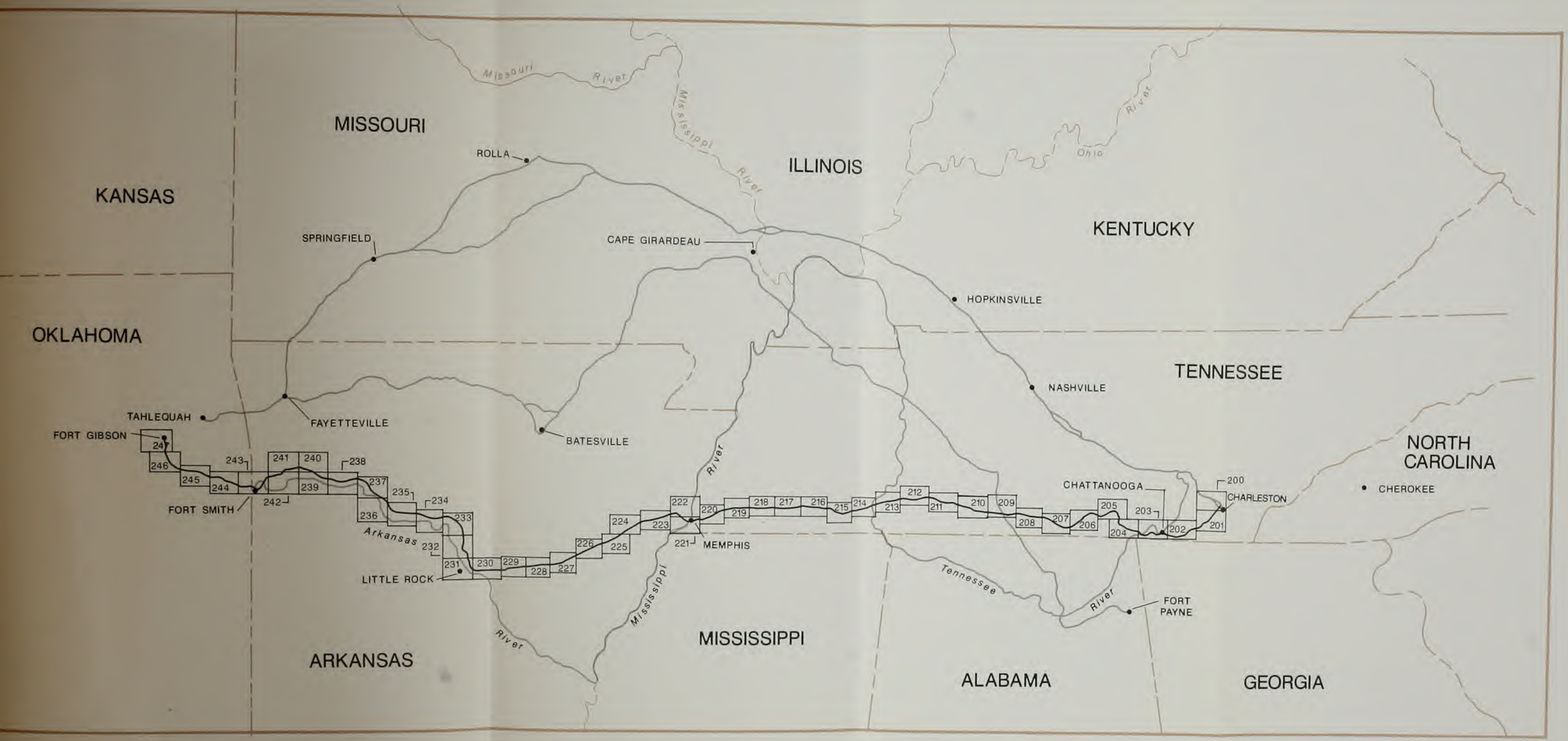

BELL'S ROUTE

OTHER ROUTES

NORTH

0 10 20 30 40 50 MILES-APPROXIMATE

MAP 199

KEY INDEX

BELL'S ROUTE

TRAIL OF TEARS

NATIONAL HISTORIC TRAIL

UNITED STATES DEPARTMENT OF THE INTERIOR
NATIONAL PARK SERVICE
610-40000-DSC-OCT 9

MAP 200

DSC • 4 90 • 610 40 000

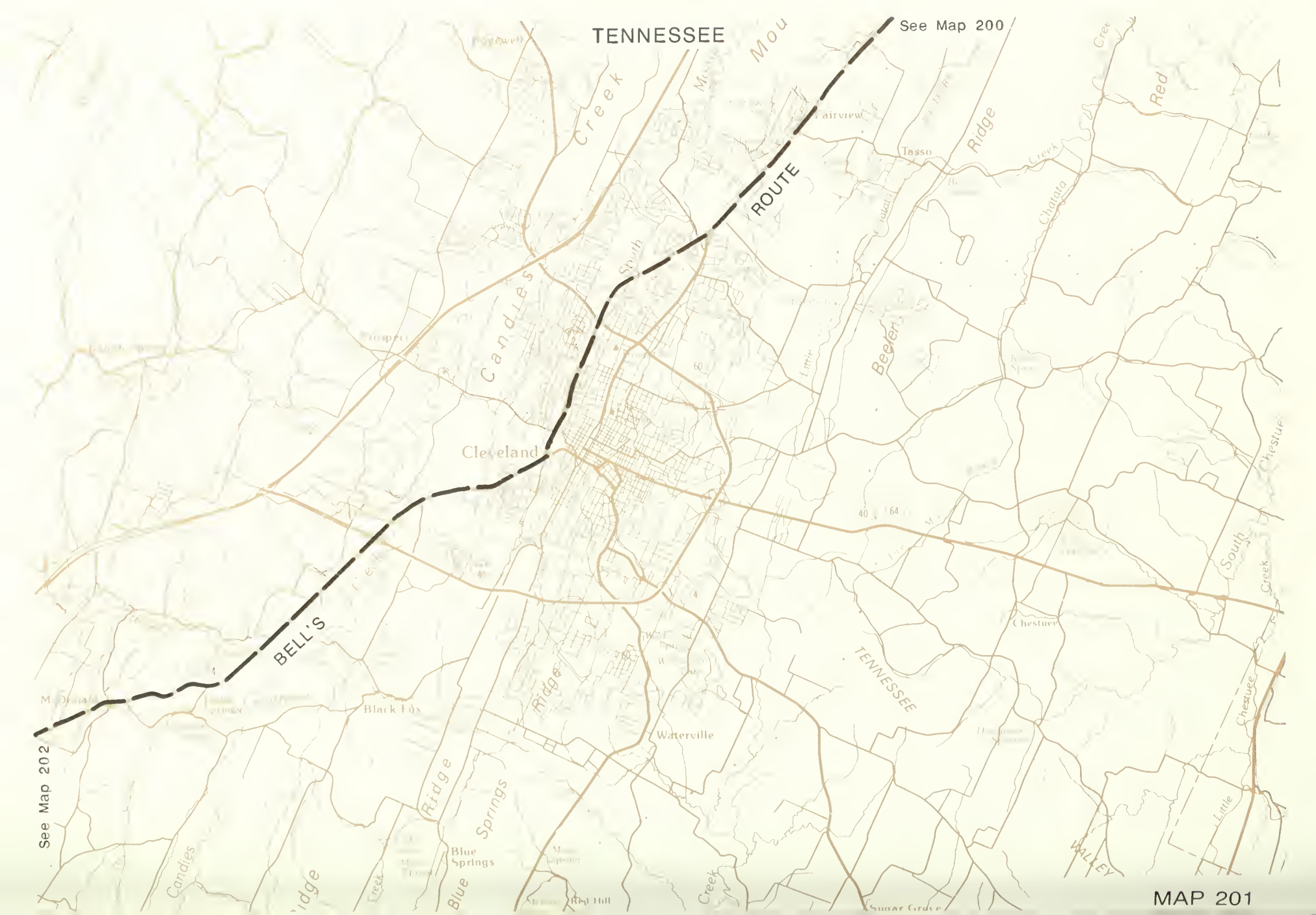
TENNESSEE
See Map 200
ROUTE
BELL'S
See Map 202
Cleveland
Tasso
Fairview
Prospect
Black Fox
Waterville
Blue Springs
Red Hill
Sugar Grove
Chestuee
Candies Creek
Beeler Ridge
Chatata Creek
Red
South Chestuee Creek
Little Chestuee
TENNESSEE VALLEY
Blue Springs Ridge
Candies Ridge
Creek
Little
South
Mou

MAP 201

MAP 202

DSC • 4-90 • 610-40,000

TENNESSEE
ROSS'S LANDING
TAYLOR'S
BELL'S
ROUTE
ROUTE
See Map 144
See Map 204
See Map 202
MAP 203
CHATTANOOGA

MAP 204

DSC • 4-90 • 610-40,000

TENNESSEE
Pelham
Mt View
Providence
Caldwell Cr
Henley Creek
Piedmont
Monteagle
Summerfield
Sanders Cross
Tracy
GRUNDY FOREST STATE NATURAL
Clifftops
Sewanee
Midway
Bobtown
BELL'S
ROUTE
See Map 206

MAP 205

MAP 206

DSC • 4-90 • 610-40,000

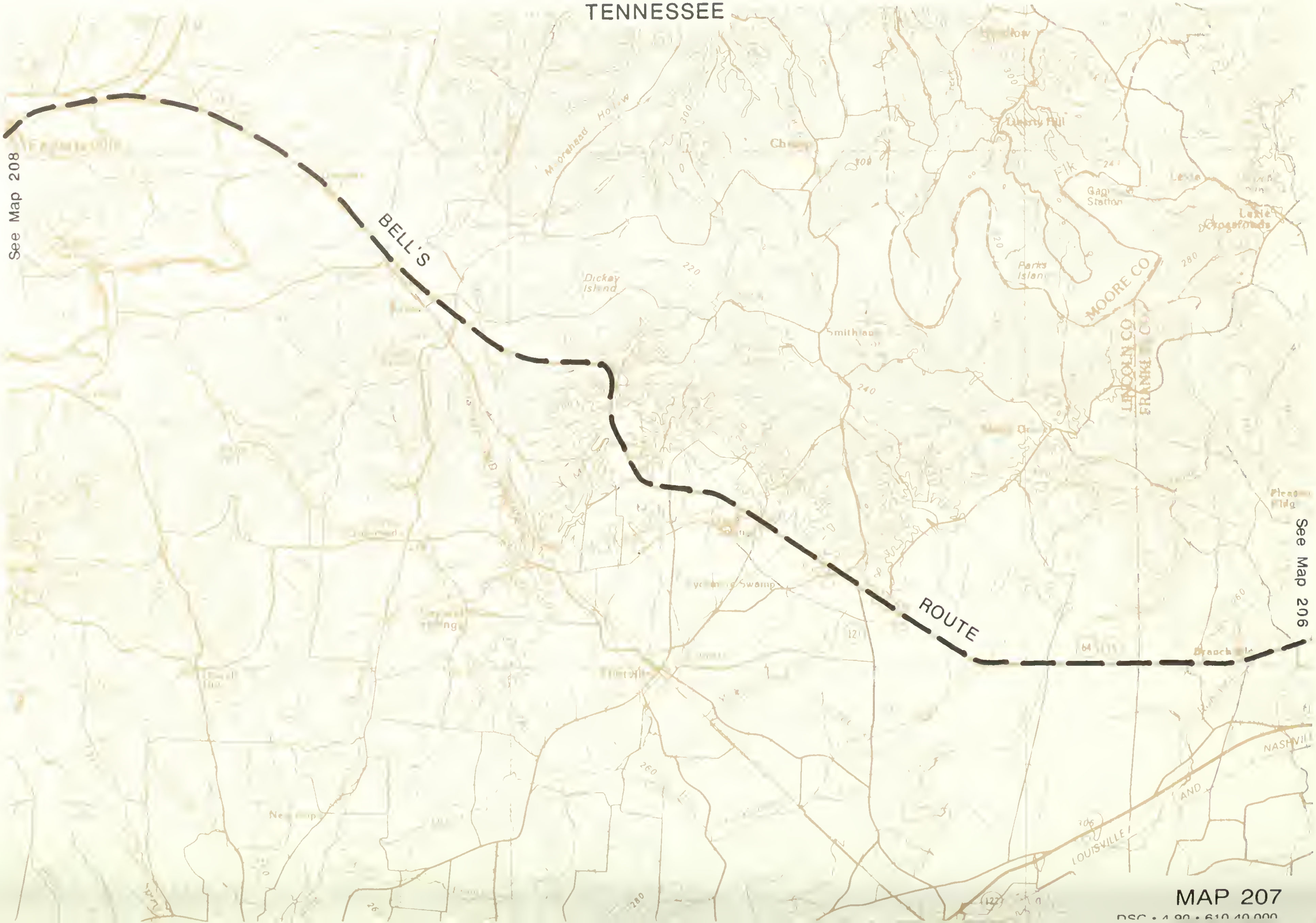
TENNESSEE
See Map 208
BELL'S
ROUTE
See Map 206
MOORE CO
LINCOLN CO
FRANKLIN CO
Dickey Island
Parks Island
Gage Station
Smithland
Sycamore Swamp
Moorehead Hollow
LOUISVILLE
AND
NASHVILLE
MAP 207

MAP 208

DSC • 4·90 • 610-40.000

See Map 159
TENNESSEE
Richland
Odd Fellows Hall
Creek
Brick Church
Diana
BENGE'S
Berea
Hurricane Ridge
Beech Hill
Center Point
See Map 210
BELL'S
Pulaski
Glendale Estates
ROUTE
Frankenin
Five Points
Highland Heights
Terry Estates
ROUTE
Chapmans
See Map 20

MAP 209

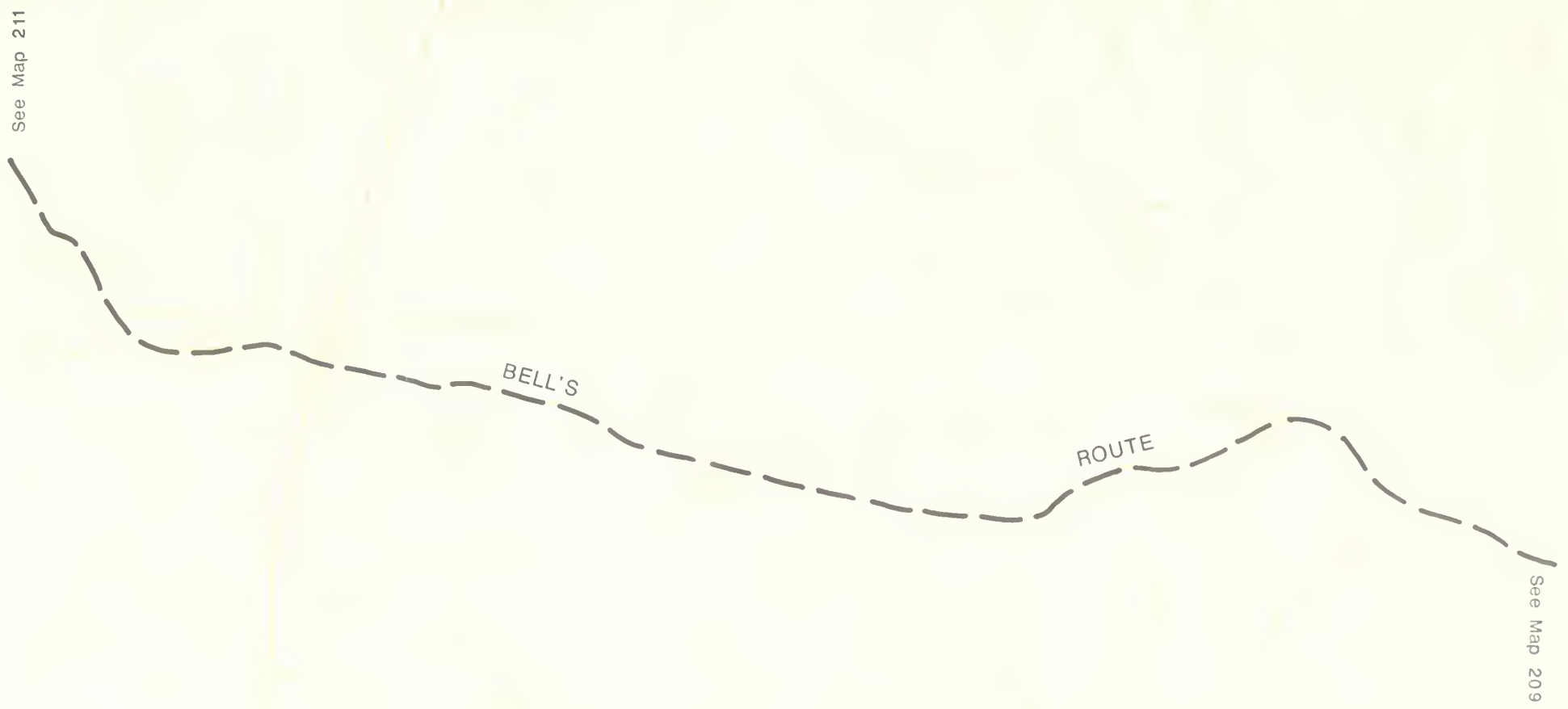

MAP 210

DSC • 4-90 • 610-40,000

MAP 211

MAP 212

DSC • 4-90 • 610-40.000

TENNESSEE
See Map 81
See Map 79
See Map 214
See Map 212
BELL'S
ROUTE
Olivehill
Thompson Crossroads
HARDIN CO
WAYNE CO
Short Hollow
Gant Ridge
Swansah
Martins Mills
MAP 213
DSC • 4-90 • 610-40 000

MAP 214

DSC • 4-90 • 610-40 000

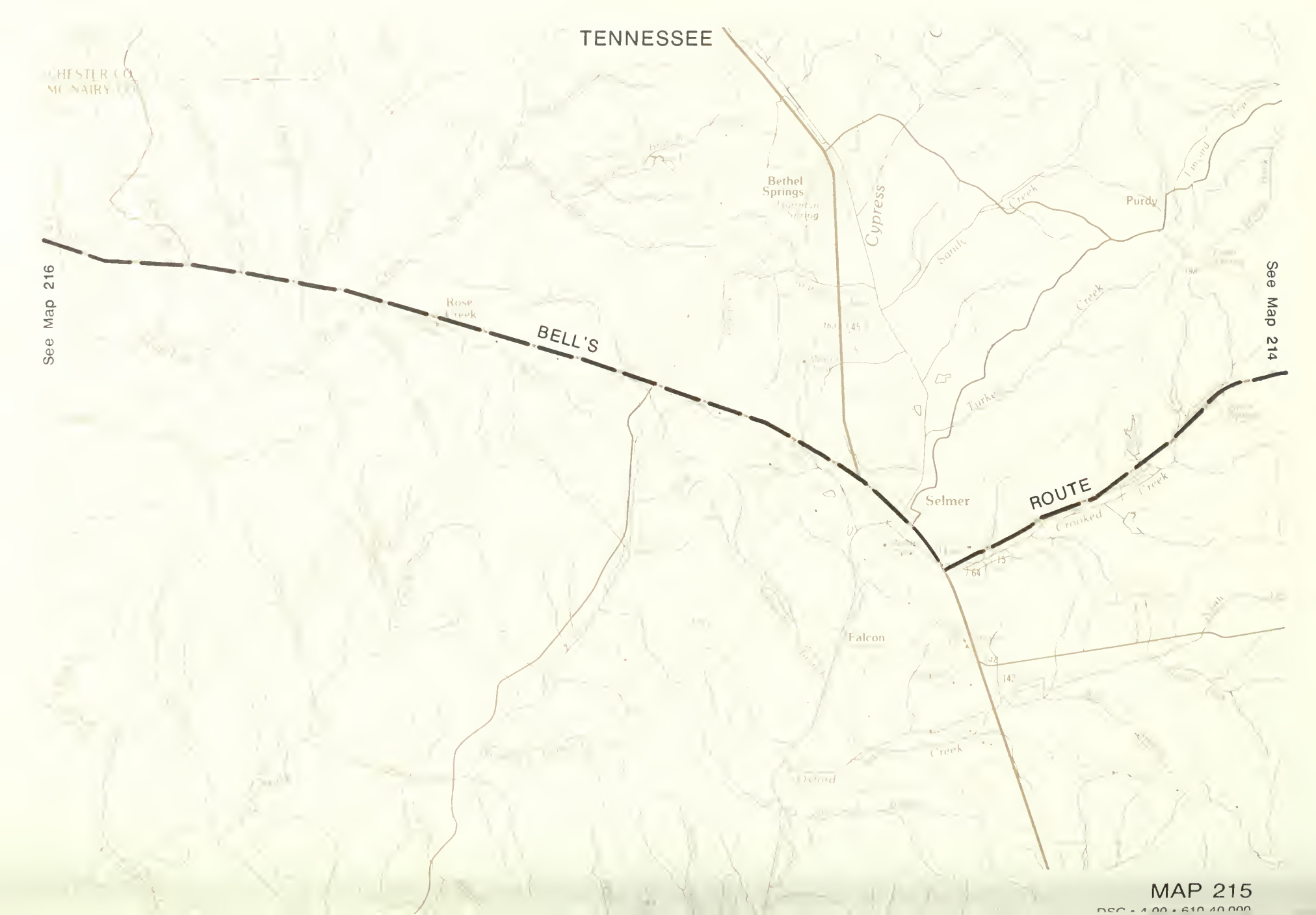
TENNESSEE
CHESTER CO
MC NAIRY CO
See Map 216
See Map 214
BELL'S
ROUTE
Rose Creek
Bethel Springs
Cypress
Sandy
Creek
Purdy
Turkey
Creek
Selmer
Crooked
Creek
Falcon
Creek
Oxford
163
45
64
15
48
142
198

MAP 215

MAP 216

DSC • 4-90 • 610-40.000

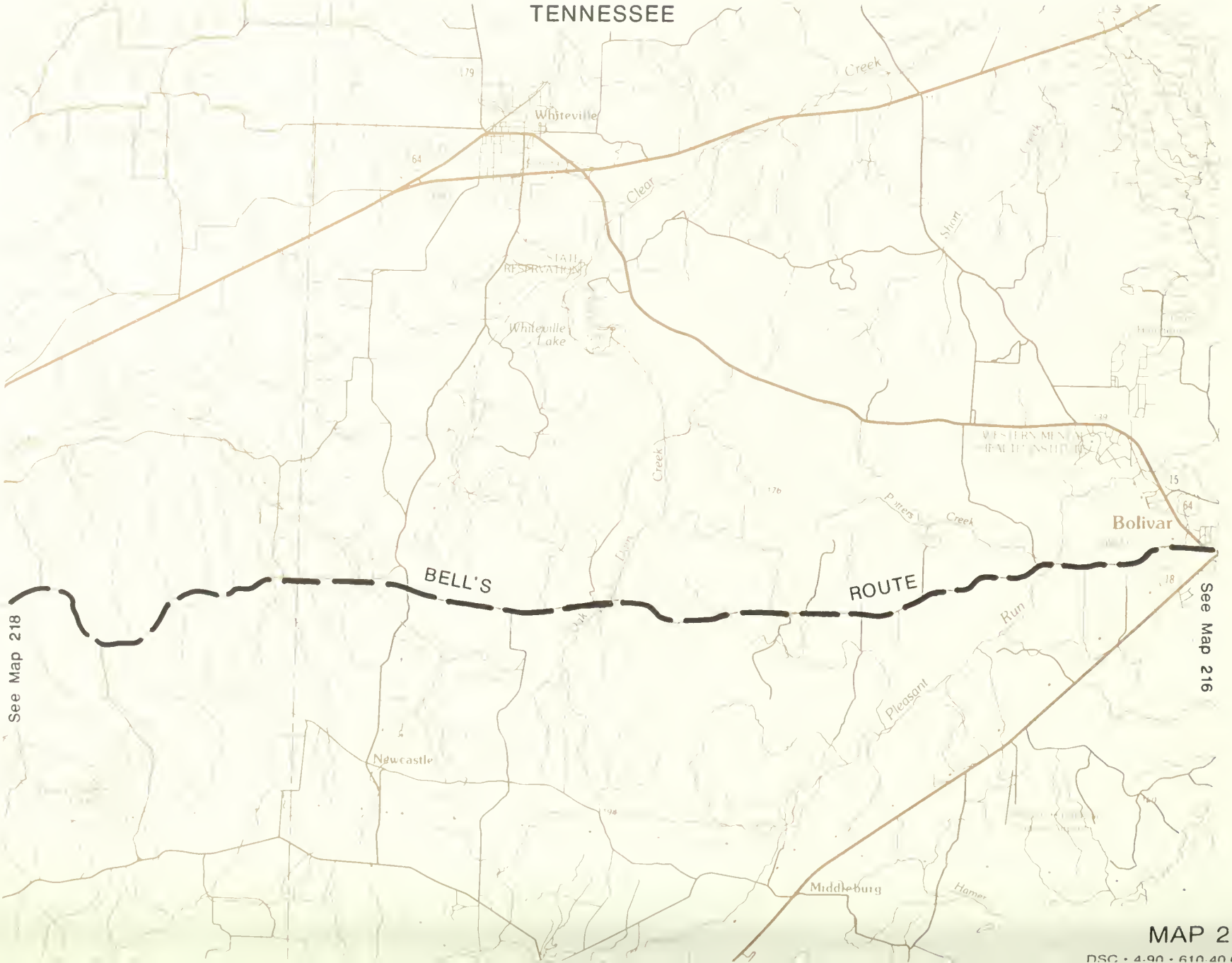

MAP 217

DSC • 4-90 • 610.40.000

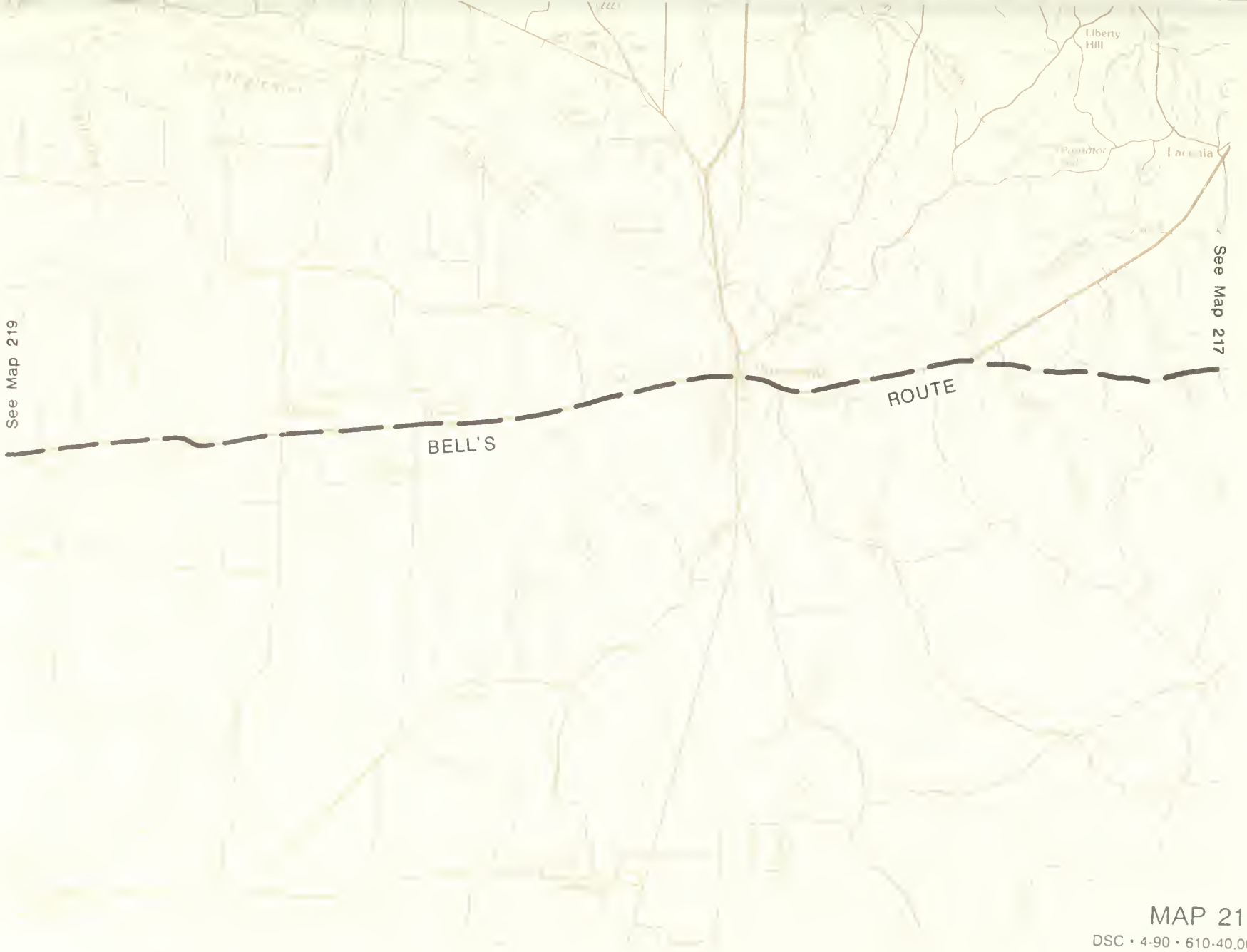

MAP 218

DSC • 4-90 • 610-40.000

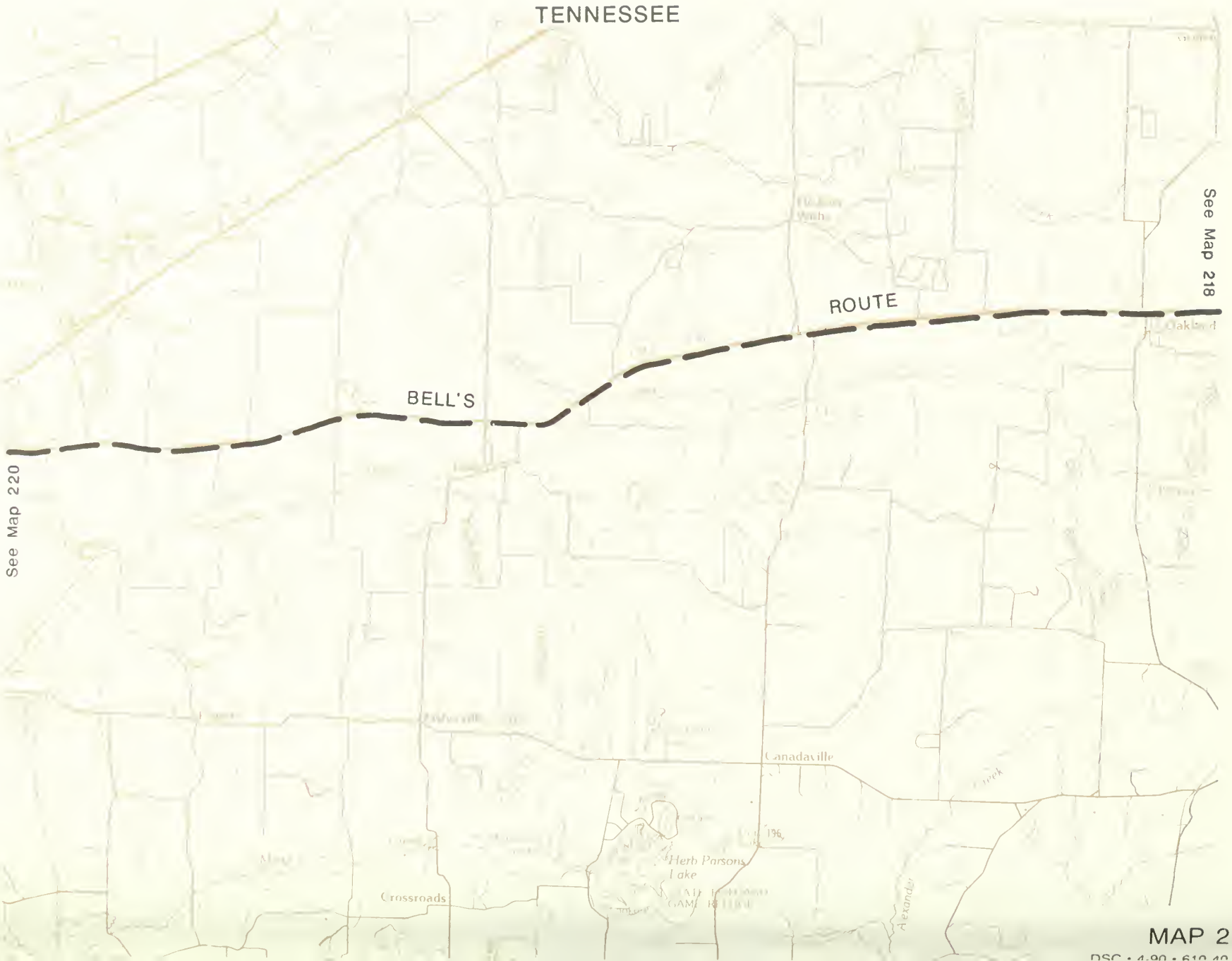

MAP 219

DSC • 4-90 • 610 40 000

MAP 220

DSC • 4-90 • 610-40.000

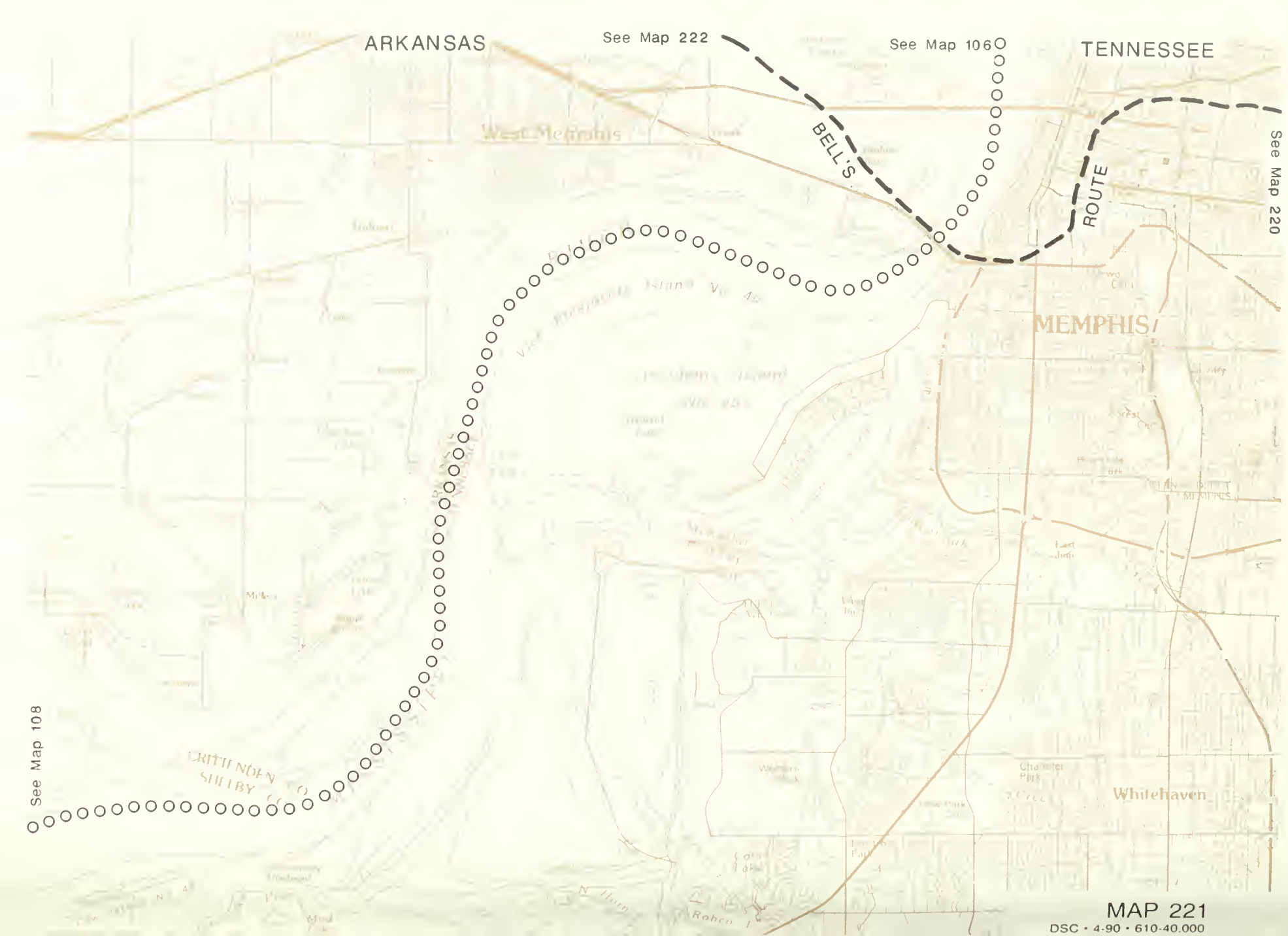

MAP 221

DSC • 4-90 • 610-40.000

MAP 222

DSC • 4-90 • 610-40.000

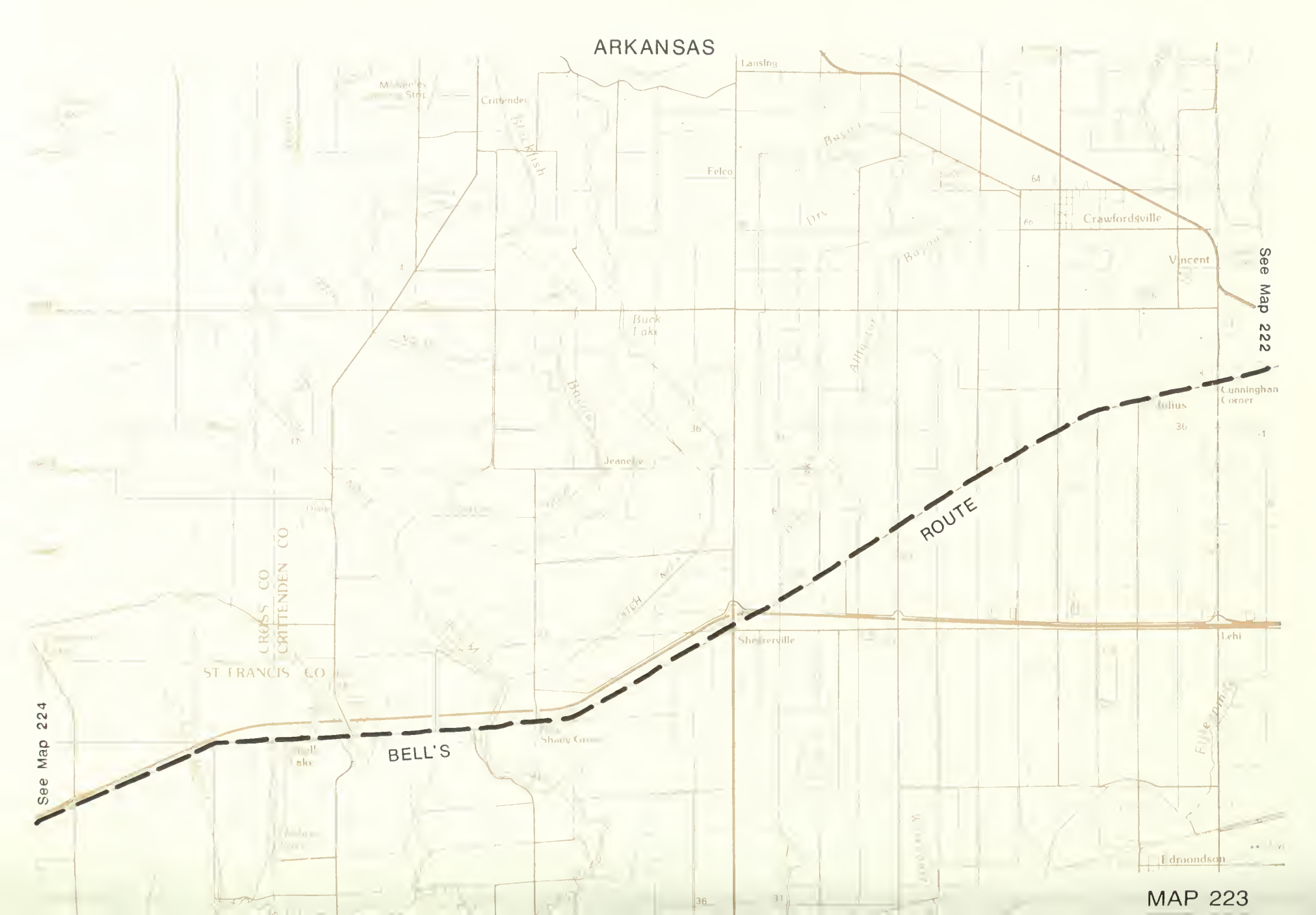
ARKANSAS
Lansing
Crittenden
Felco
Crawfordsville
Vincent
See Map 222
Buck Lake
Cunninghan Corner
Julius
Jeanette
ROUTE
CROSS CO
CRITTENDEN CO
ST FRANCIS CO
Shedrerville
Lehi
See Map 224
BELL'S
Shady Grove
Edmondson
MAP 223

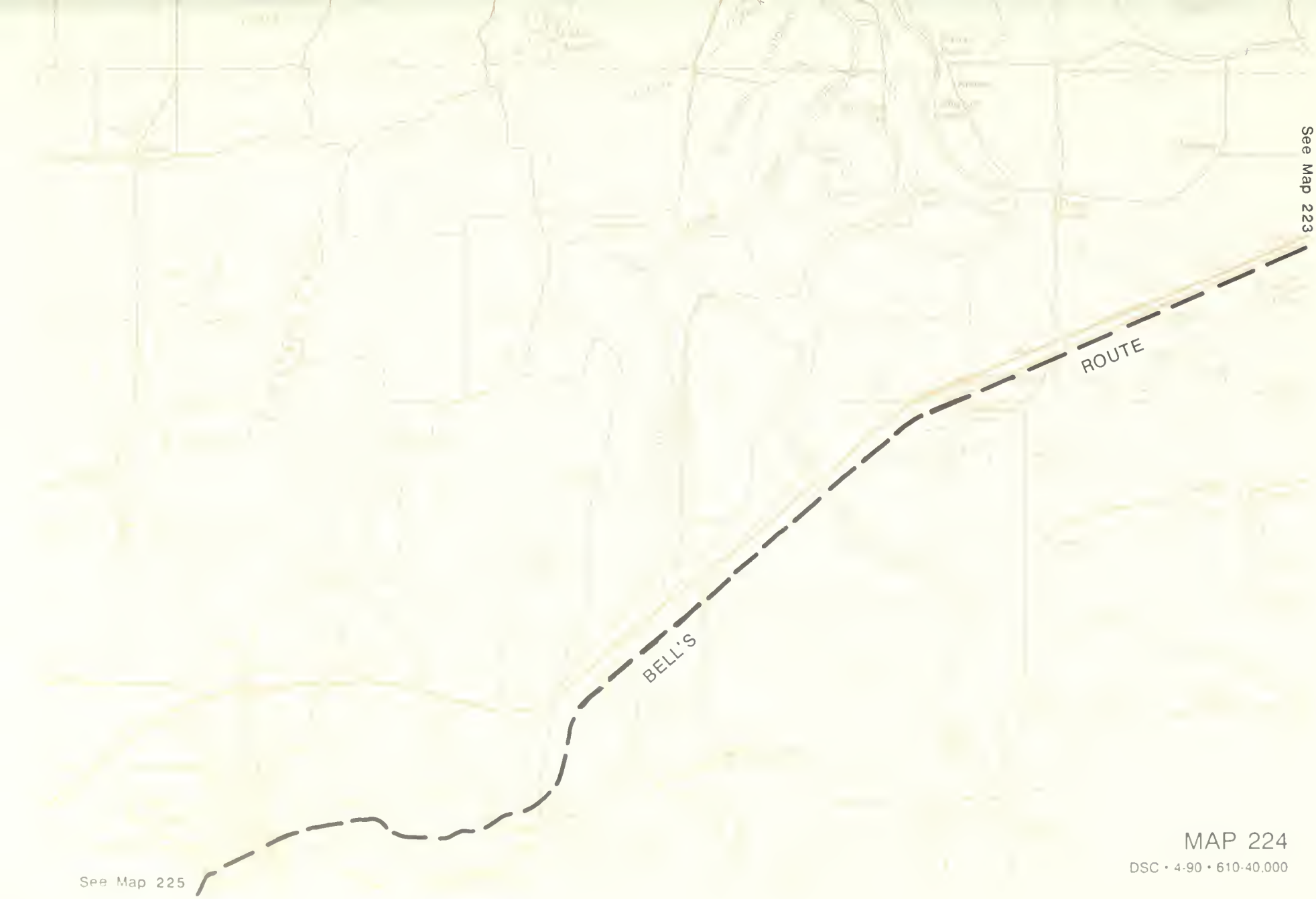

MAP 224

DSC • 4-90 • 610-40,000

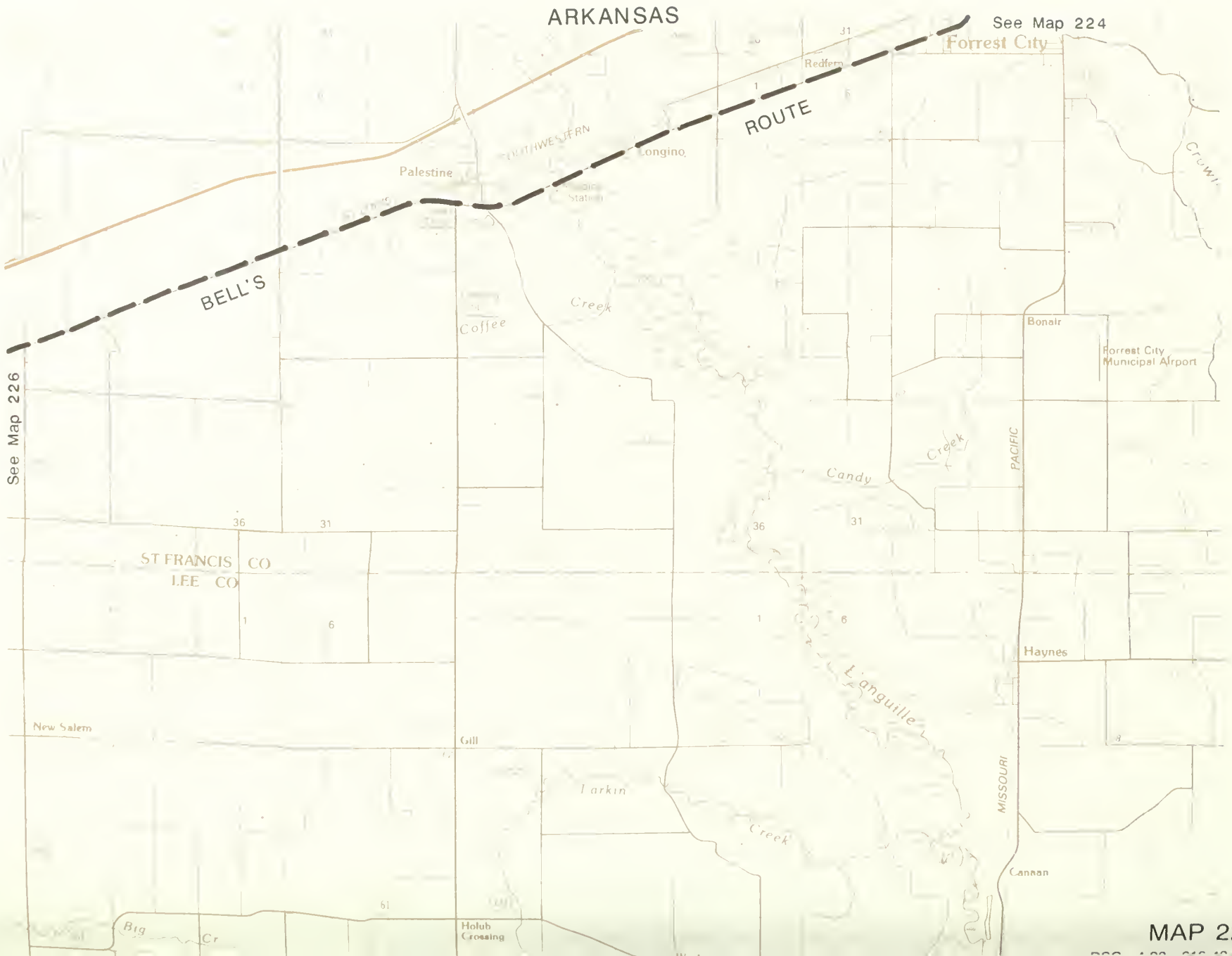
ARKANSAS
See Map 224
Forrest City
Redfern
ROUTE
BELL'S
Palestine
Longino
Coffee
Creek
Bonair
Forrest City Municipal Airport
See Map 226
Candy
Creek
PACIFIC
ST FRANCIS CO
LEE CO
Haynes
L'anguille
New Salem
Gill
Larkin
Creek
MISSOURI
Cannan
Big
Holub Crossing
MAP 225

MAP 226

DSC • 4-90 • 610-40,000

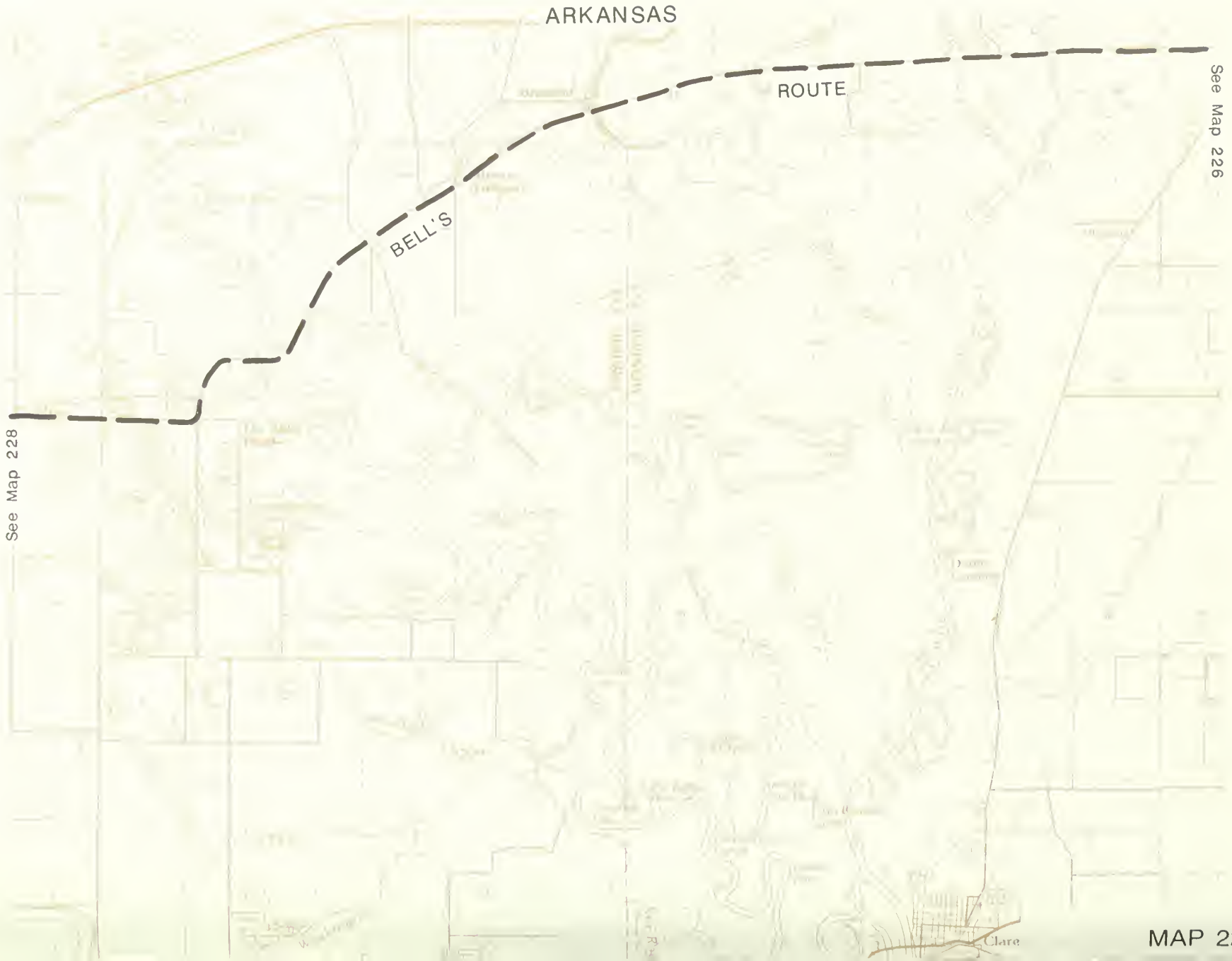

MAP 227



See Map 229

See Map 227

MAP 228

DSC • 4-90 • 610-40,000

MAP 229

MAP 230

DSC • 4-90 • 610-40 000

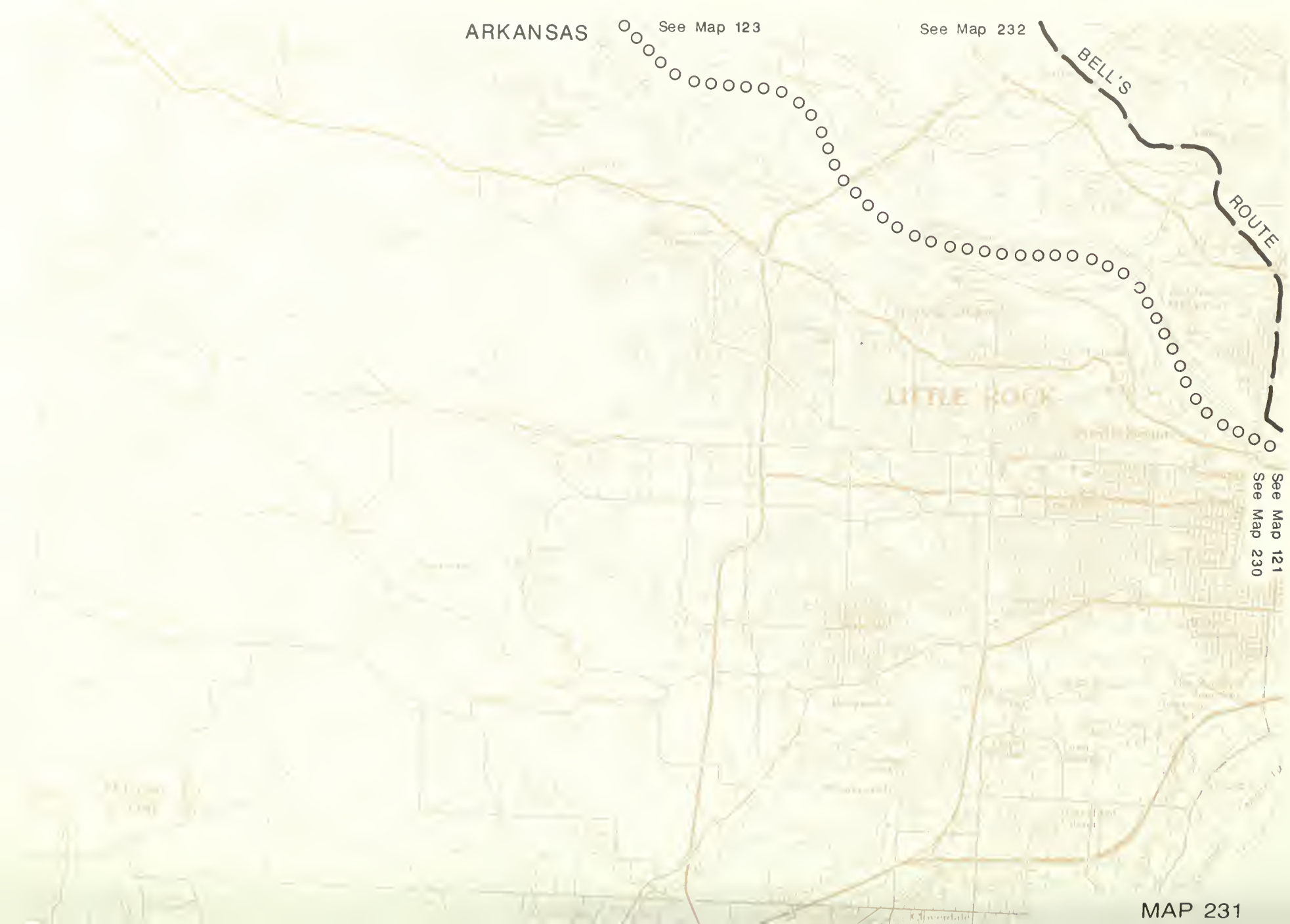
ARKANSAS
See Map 123
See Map 232
BELL'S
ROUTE
LITTLE ROCK
See Map 121
See Map 230

MAP 231

MAP 232

DSC • 4-90 • 610-40 000

ARKANSAS
See Map 234
See Map 125
BELL'S
ROUTE
MAP 233
DSC • 4·90 • 610-40,000

See Map 233

See Map 124

ROUTE

BELL'S

See Map 233

See Map 126

MAP 234

DSC • 4 90 • 610 40 000

MAP 235

DSC • 4-90 • 610-40,000

MAP 236
DSC • 4-90 • 610-40.000

MAP 237

DSC • 4-90 • 610 40 000

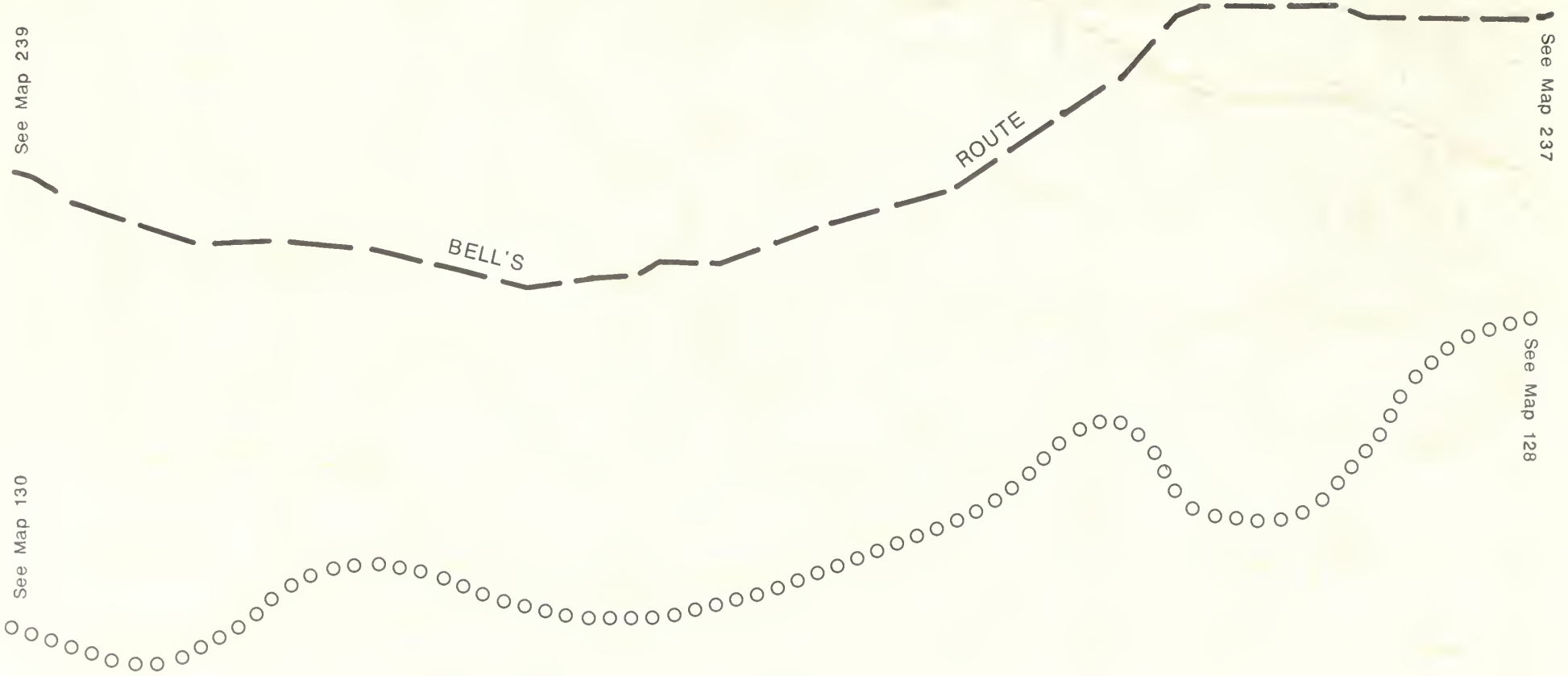

MAP 238

DSC • 4-90 • 610-40,000

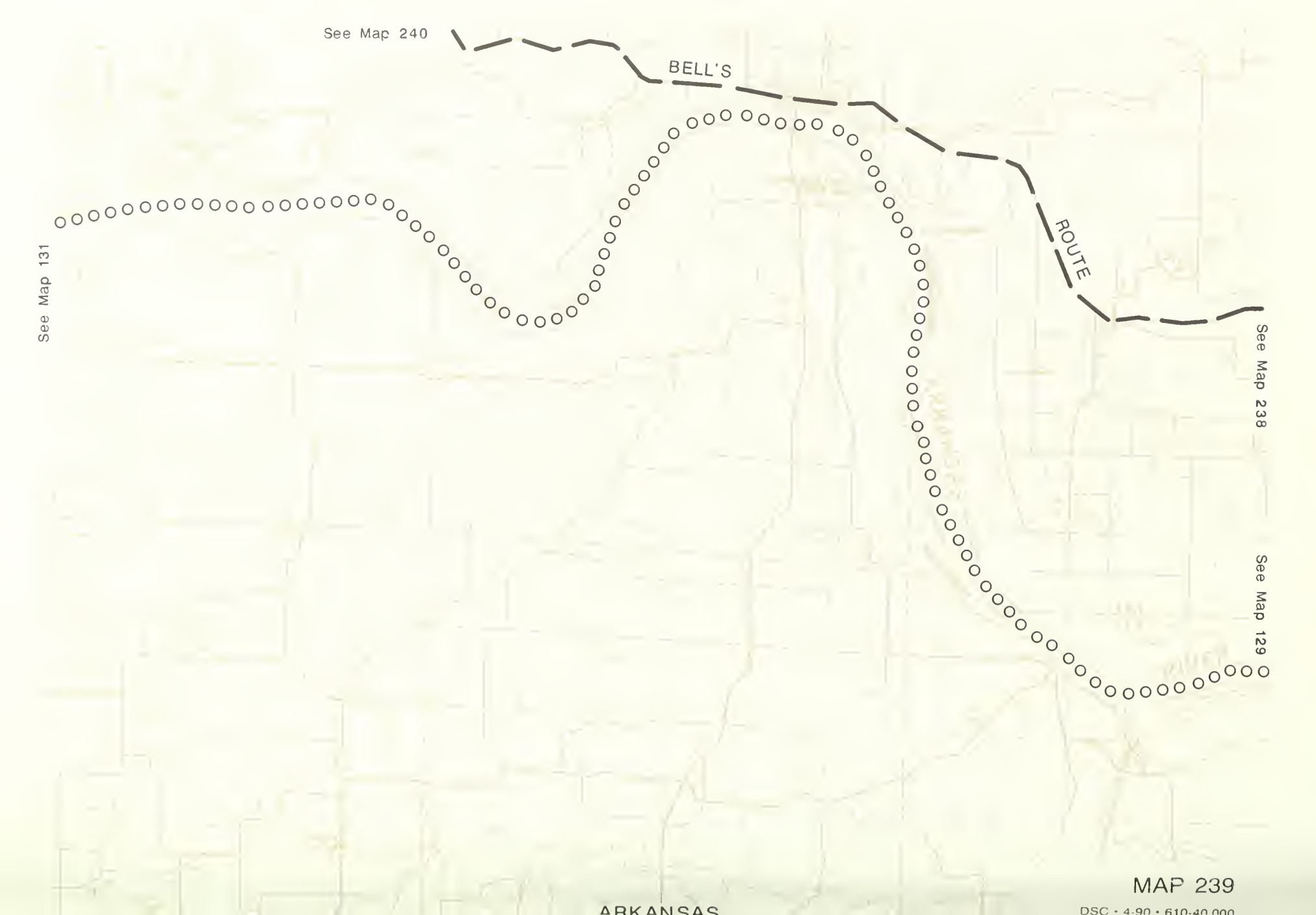

MAP 239

DSC • 4-90 • 610-40 000

ARKANSAS

MAP 240

DSC • 4-90 • 610-40.000

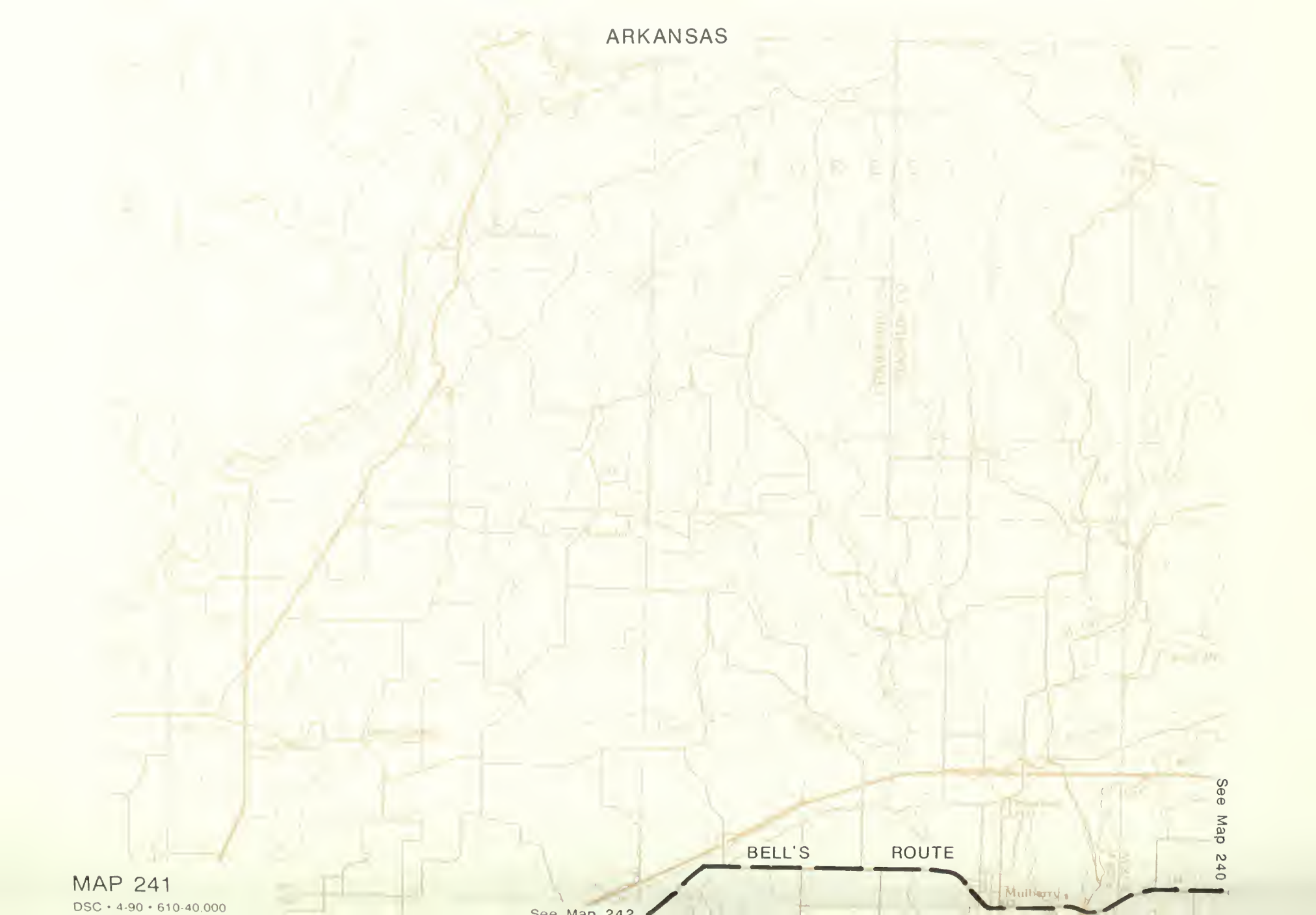

MAP 241

DSC • 4-90 • 610-40,000

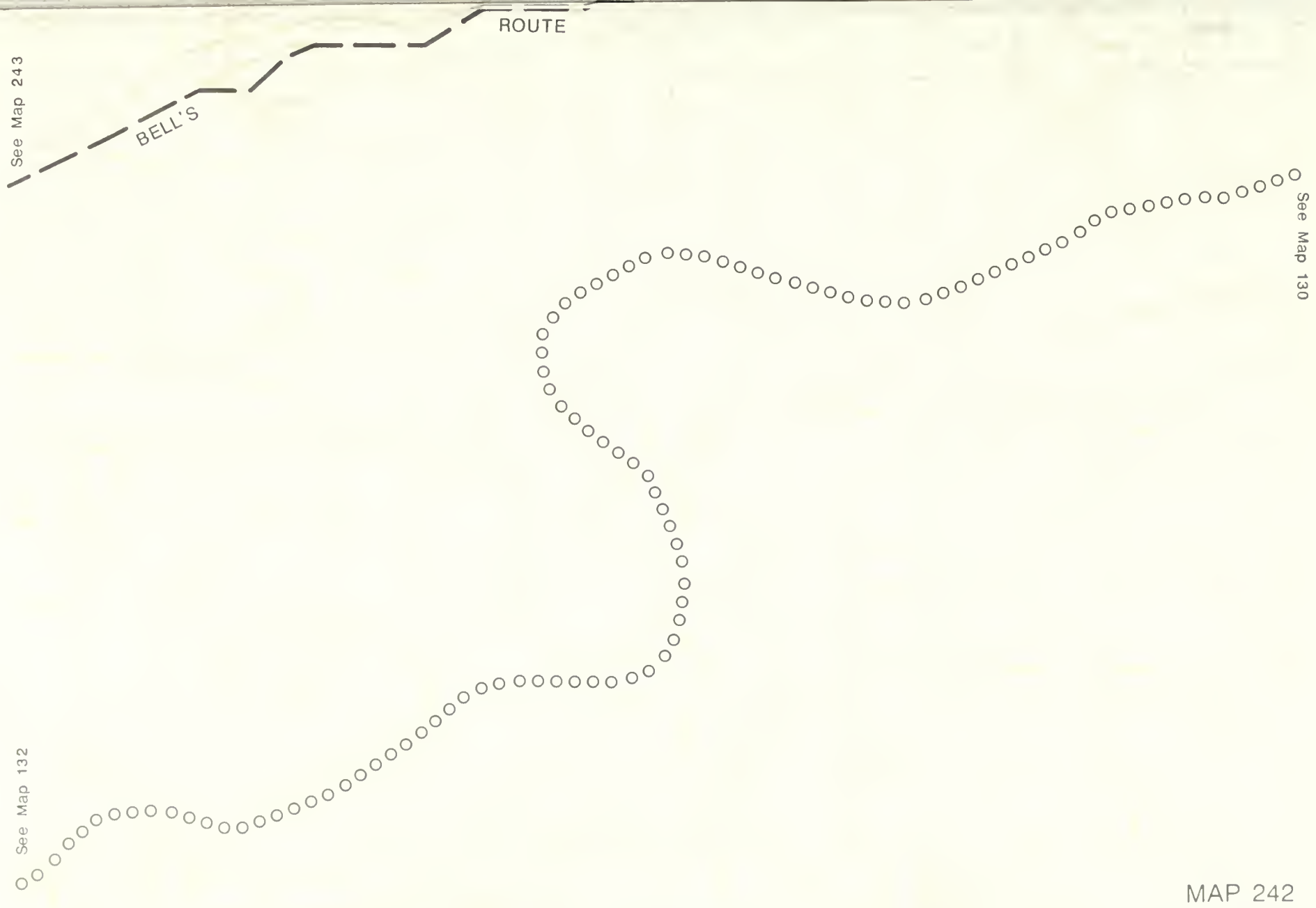

ARKANSAS

MAP 242

DSC • 4-90 • 610-40 000

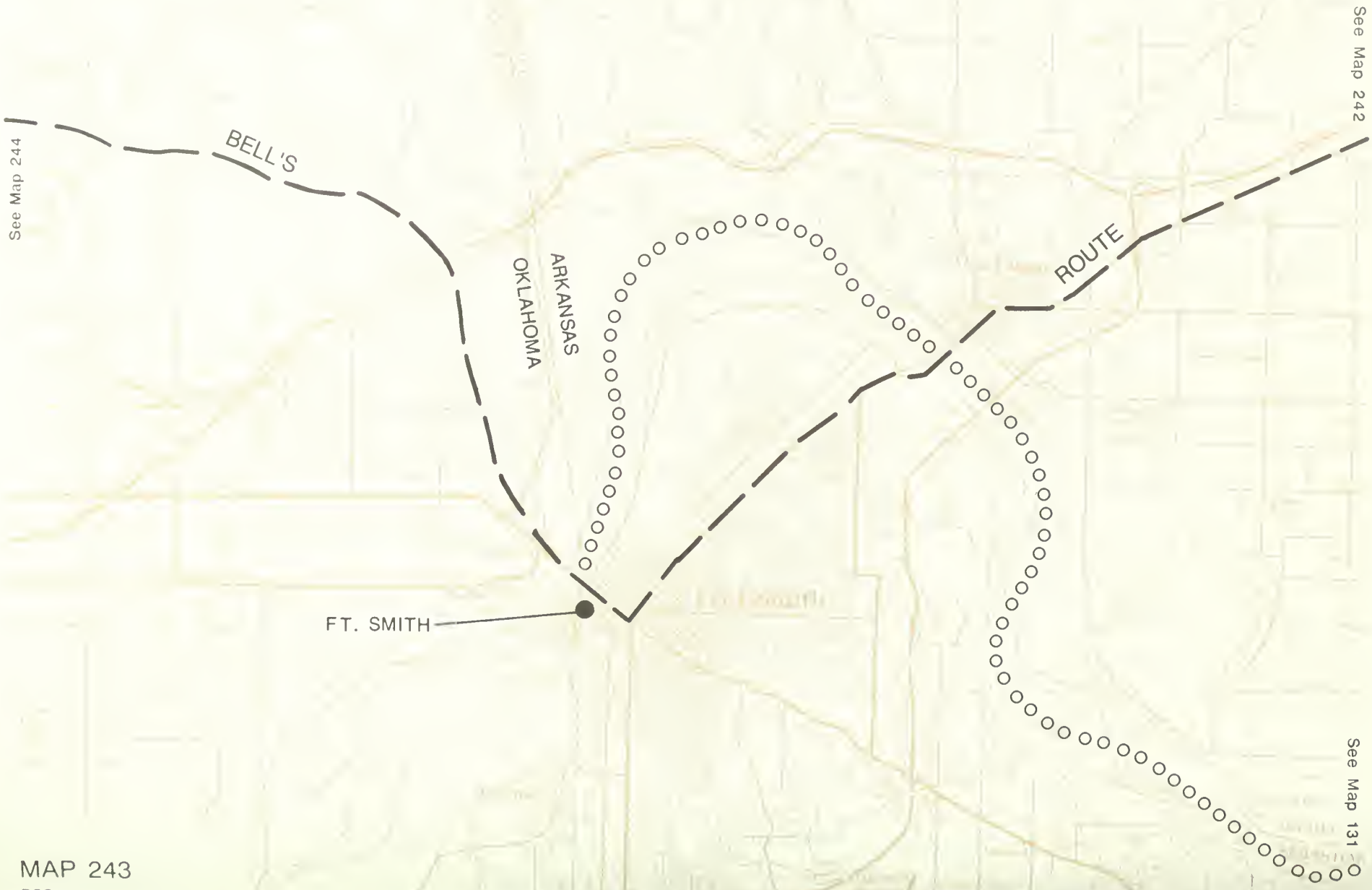

MAP 243

DSC • 4-90 • 610-40.000

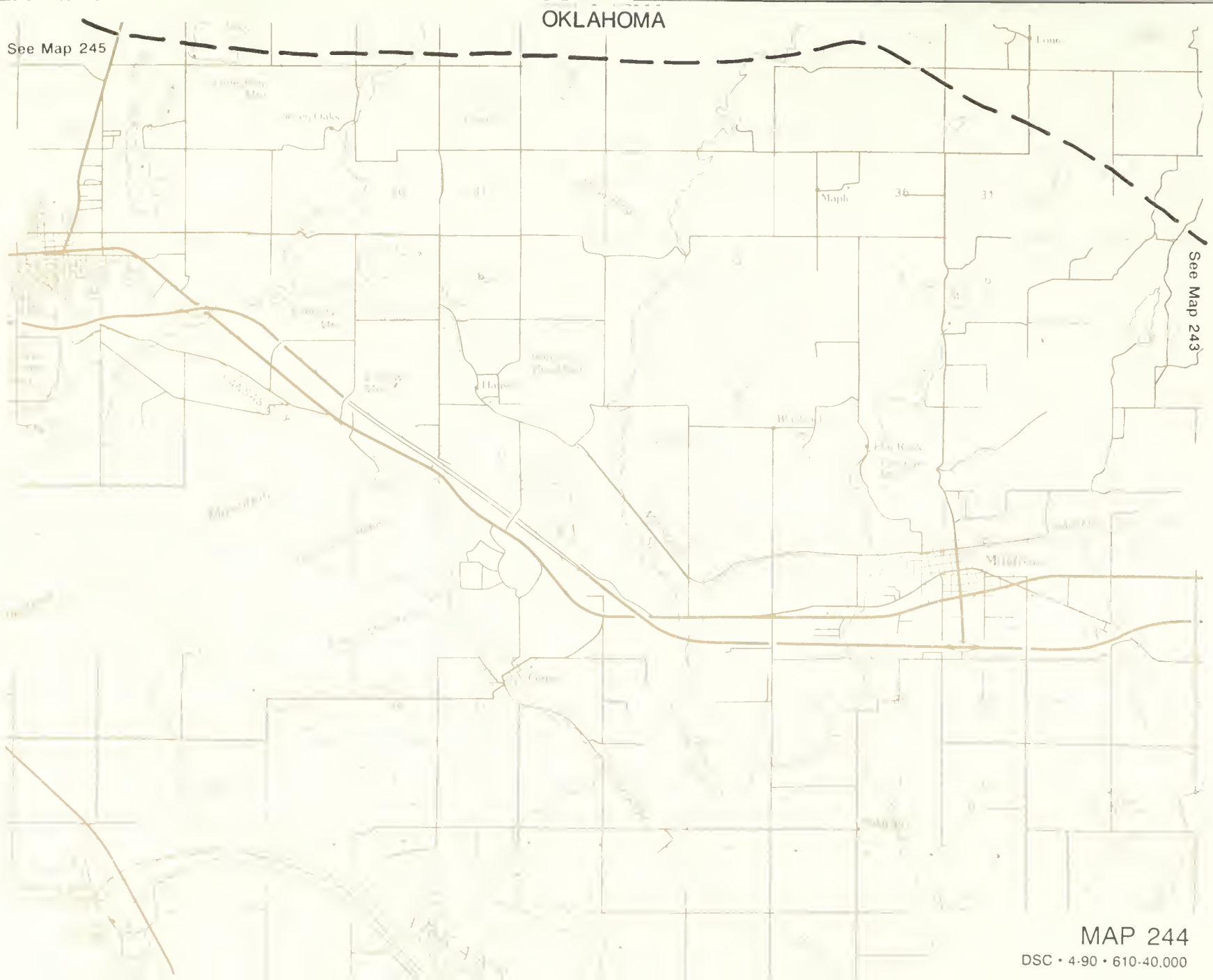

MAP 244

DSC • 4-90 • 610-40,000

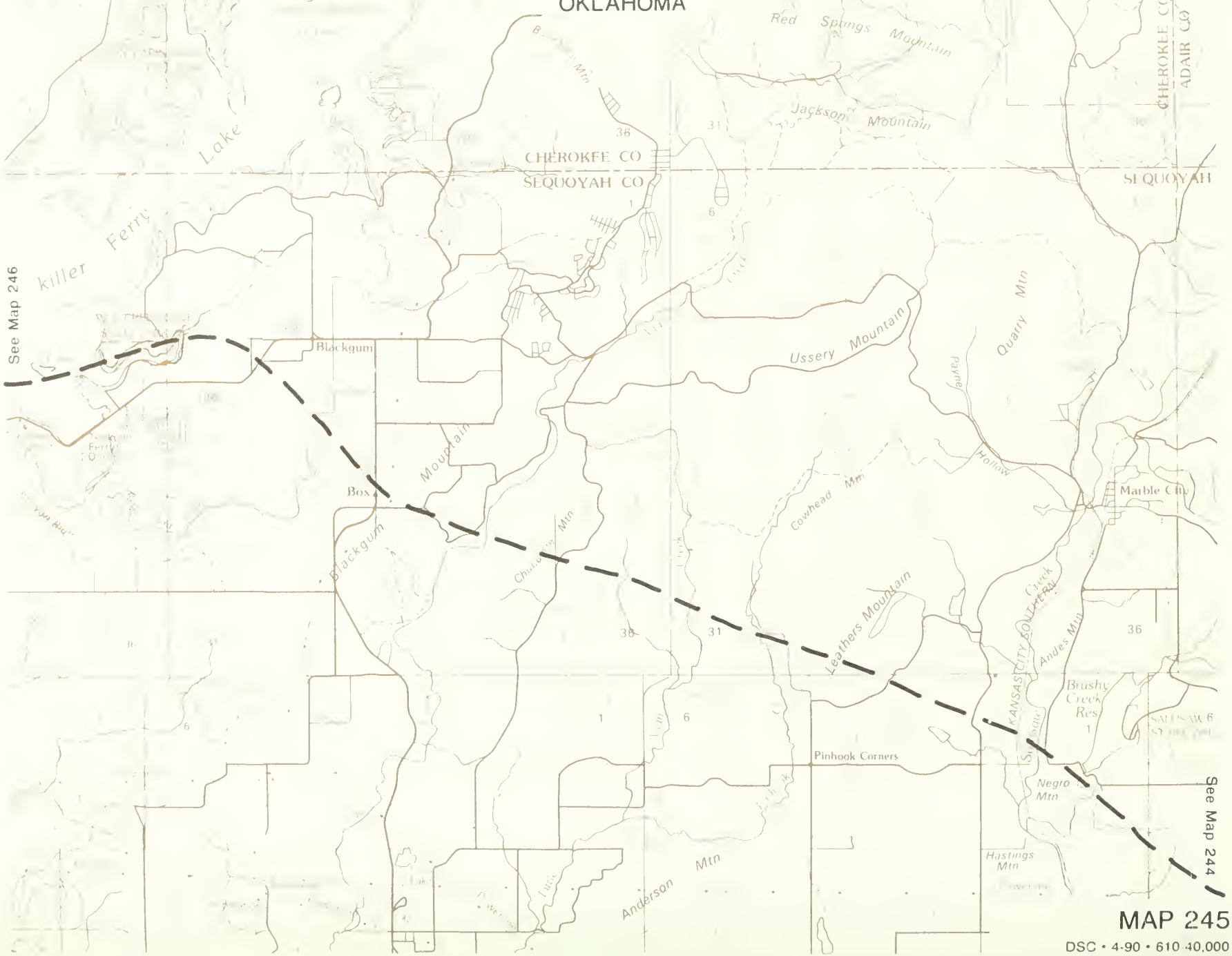

MAP 245

DSC • 4-90 • 610 40,000

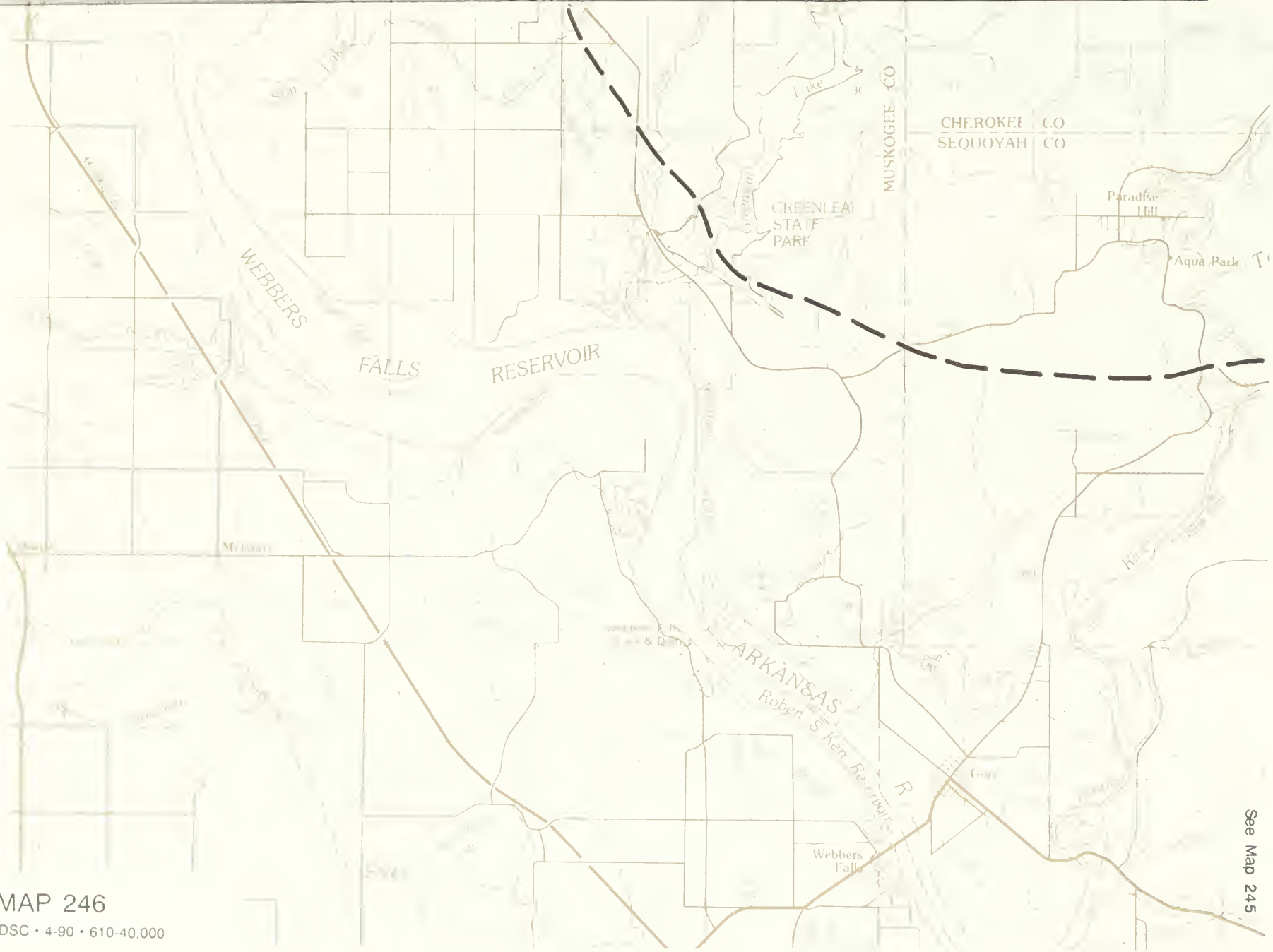

MAP 246

DSC • 4-90 • 610-40.000

MAP 247

DSC • 4-90 • 610-40.000

As the nation's principal conservation agency, the Department of the Interior has responsibility for most of our nationally owned public lands and natural and cultural resources. This includes fostering wise use of our land and water resources, protecting our fish and wildlife, preserving the environmental and cultural values of our national parks and historical places, and providing for the enjoyment of life through outdoor recreation. The department assesses our energy and mineral resources and works to ensure that their development is in the best interests of all our people. The department also promotes the goals of the Take Pride in America campaign by encouraging stewardship and citizen responsibility for the public lands and promoting citizen participation in their care. The department also has a major responsibility for American Indian reservation communities and for people who live in island territories under U.S. administration.

Publication services were provided by Toni Bryant, visual information specialist; Jim Giberson, supervisory cartographer; and Greg Sorensen, editor, of the Branch of Publications and Graphic Design of the Denver Service Center. NPS D-2A (Map Supplement) September 1992

United States Department of the Interior • National Park Service